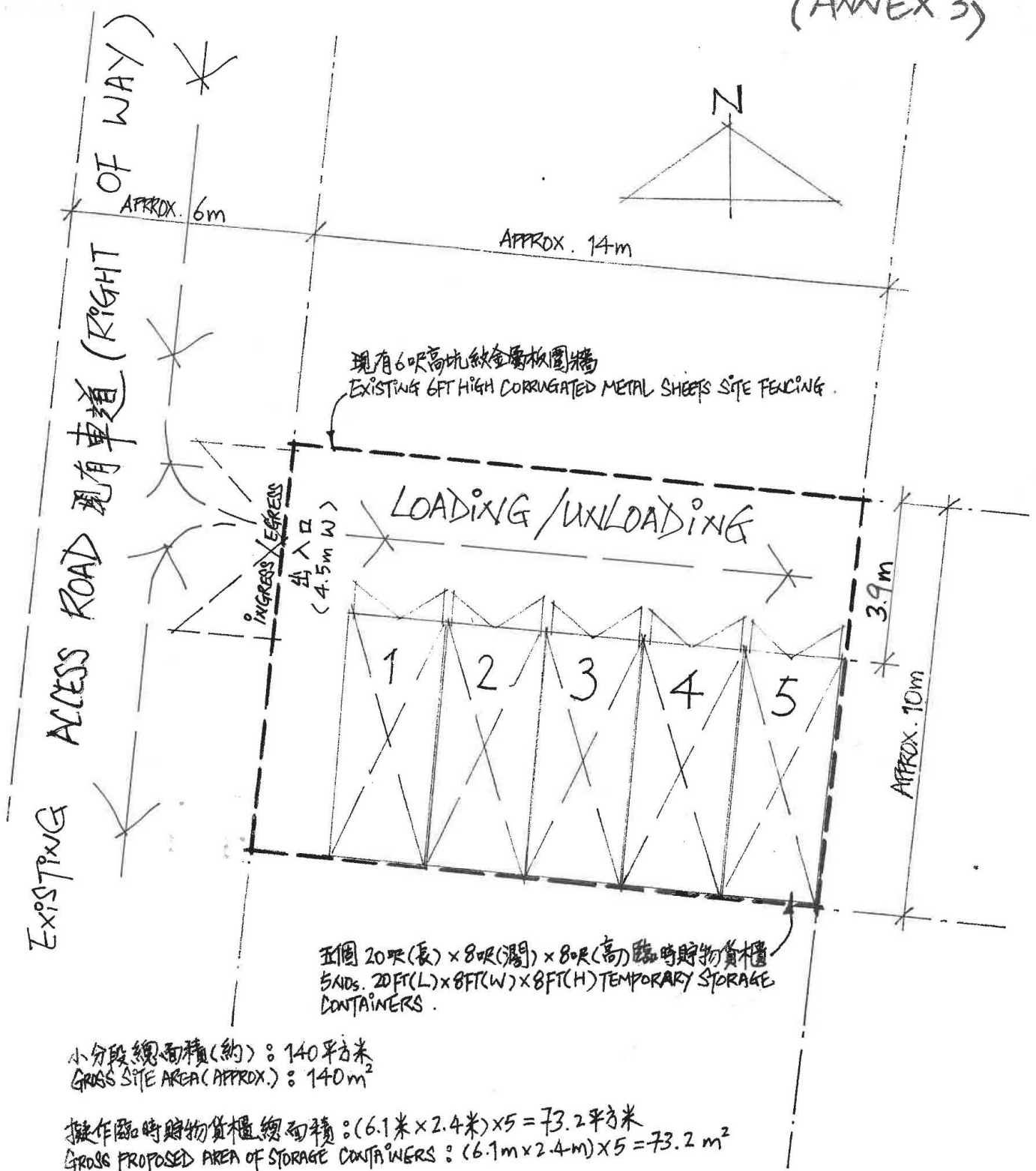
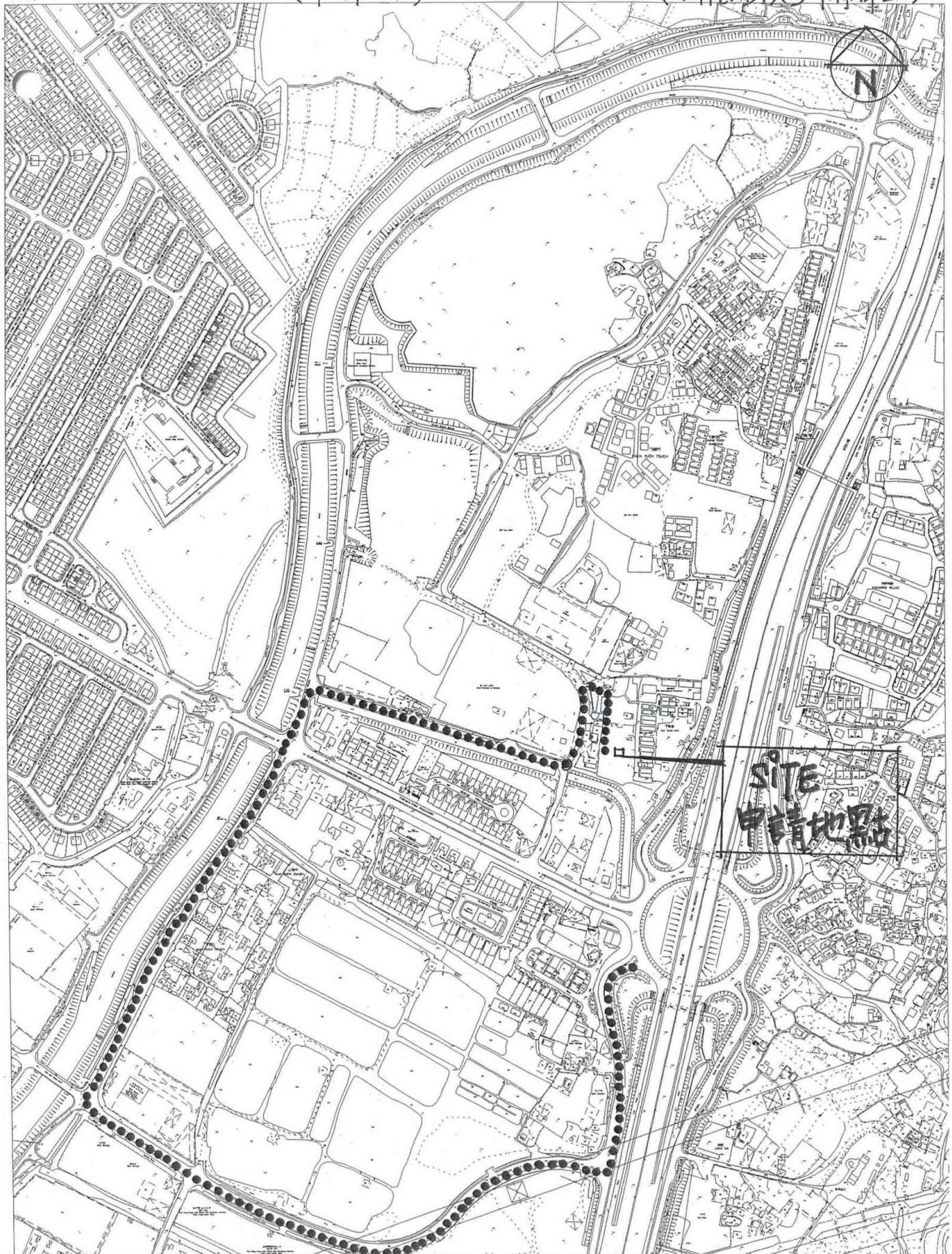


(ANNEX 3)



擬作臨時貯物貨櫃平面分佈圖
LAYOUT PLAN (D.D.104/2261 S.S s.s 15)
PROPOSED TEMPORARY STORAGE CONTAINERS

SCALE 1:125



LEGEND:

- SITE 申請地點
 ●●●● EXISTING VEHICULAR ACCESS

EXISTING VEHICULAR ACCESS 現有行車通道

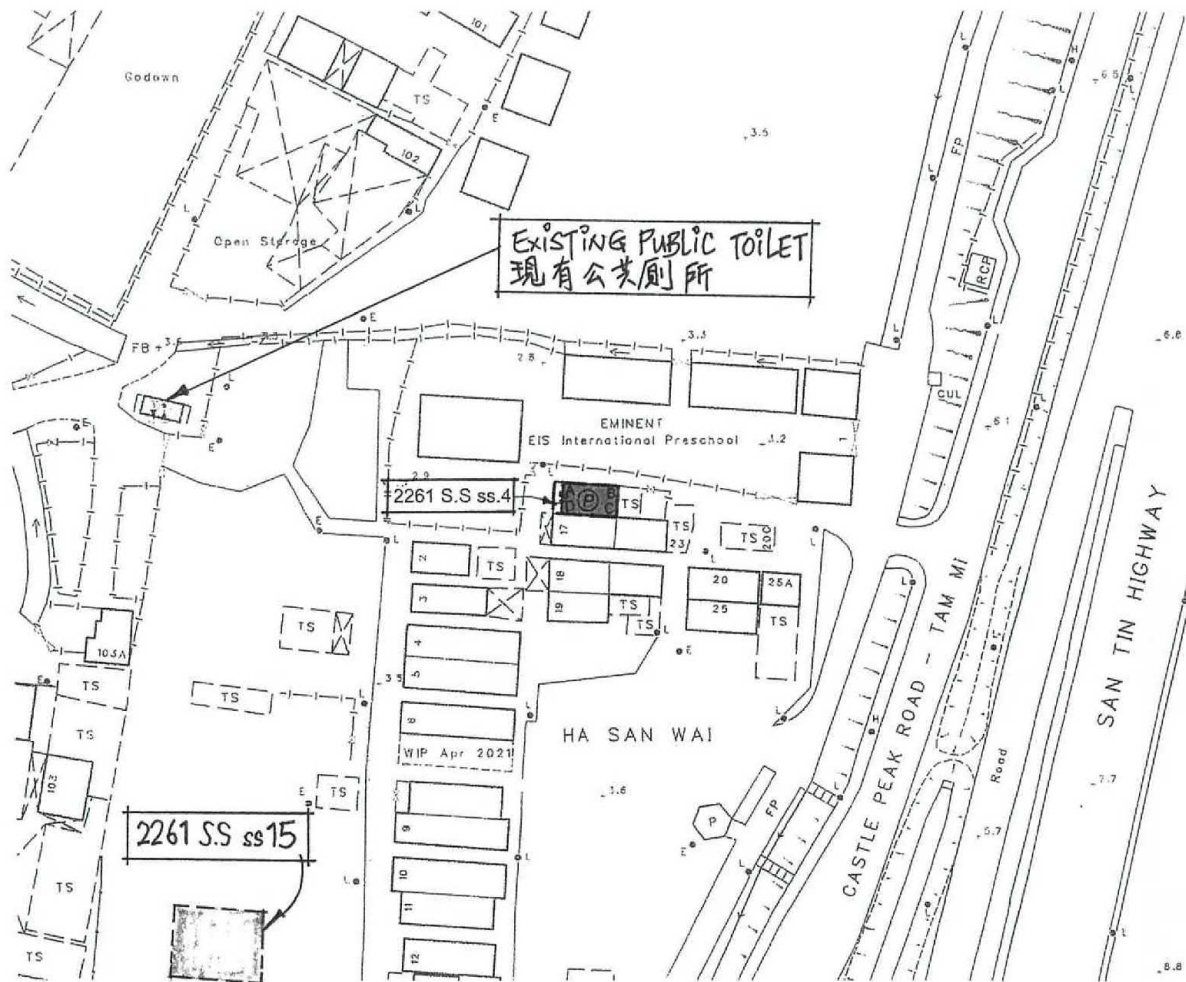
SCALE 1:2000 (A4) (D.D. 104 LOT 2261 S.S. S.S. 15)

(摘錄自申請人於 7.3.2023 呈交的申請書)
 (Extract from Applicant's
 Submission of 7.3.2023)

參考編號
 REFERENCE No.
 A/YL-MP/338

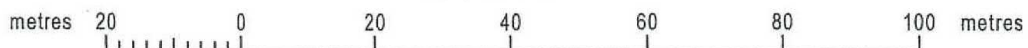
繪圖
 DRAWING
 A - 2

BUILDING LICENCE No. 18660
LOT No. 2261 S.S ss.4 IN DEMARCATION DISTRICT No. 104

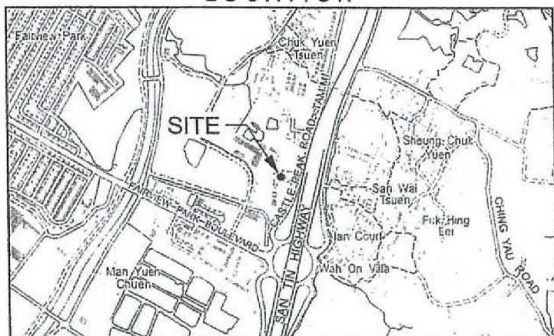


COLOURED PINK AREA 38.42 SQUARE METRES (ABOUT)

SCALE 1:1 000



LOCATION



SCALE 1:20 000

SIDE	DISTANCE IN METRES	BEARING ' "	Pl.	CORNER MARKED BY
A B	8.281	93 58 18		
B C	4.640	183 49 05		
C D	8.281	273 58 18		
D A	4.640	3 49 05		

NOTE:

The lot boundaries as shown on this plan are for identification purpose only. They may be revised without prior notification when better lot boundary evidence becomes available.

Plan approved by

FAN Chung-hei
FAN Chung-hei
District Land Surveyor
17 / 05 / 2021



District Survey Office, Yuen Long
Lands Department

© Copyright reserved - Hong Kong SAR Government

File No. DLOYL379/YLT/2012, DSO/YL/W/1057/99

Survey Sheet No. 2-SE-21B

O.Z.P. No. S/YL-MP/6

Reference Plan No. -----

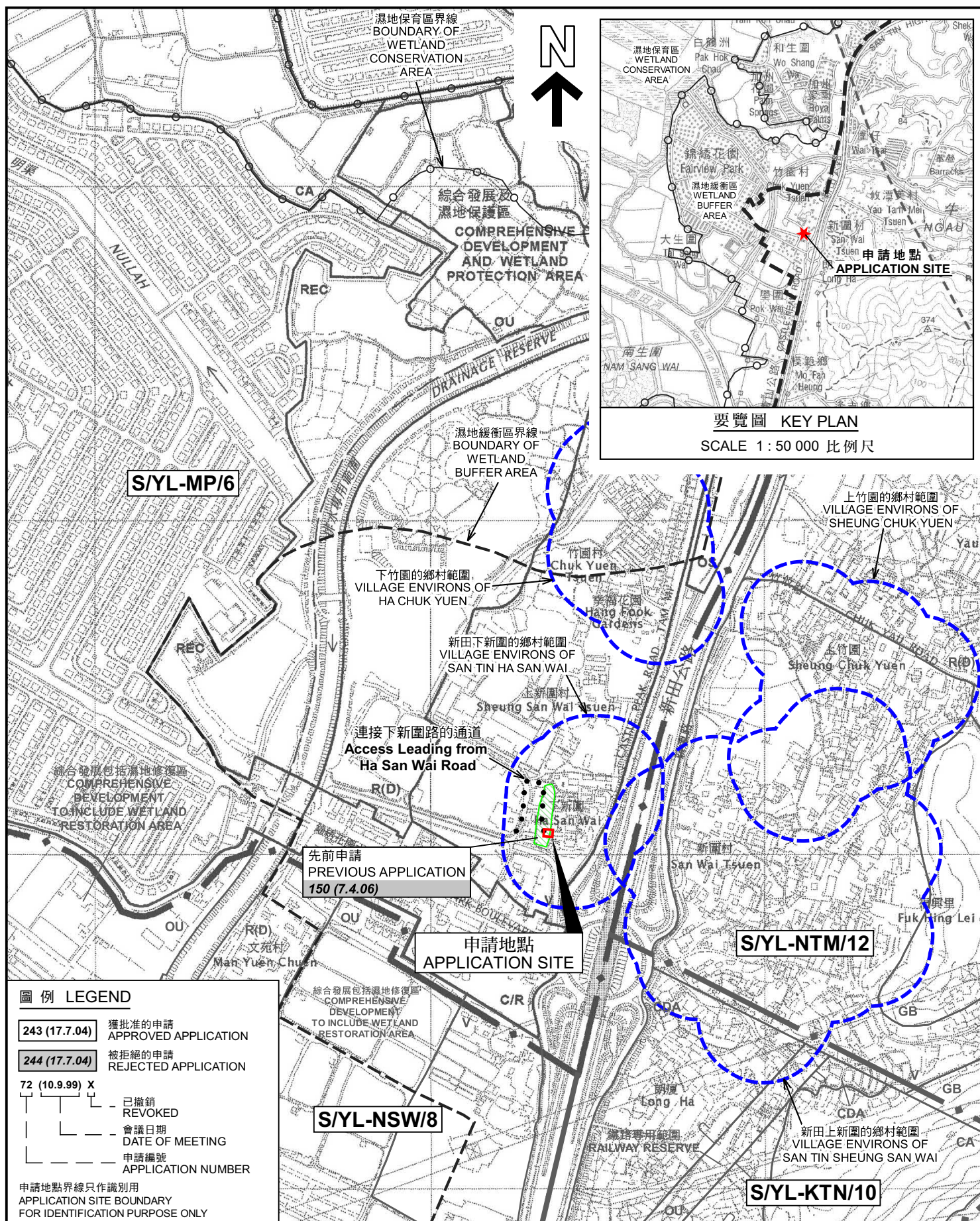
PLAN No. YL17766-D

Date : 17/05/2021

(摘錄自申請人於 7.3.2023 呈交的申請書)
(Extract from Applicant's
Submission of 7.3.2023)

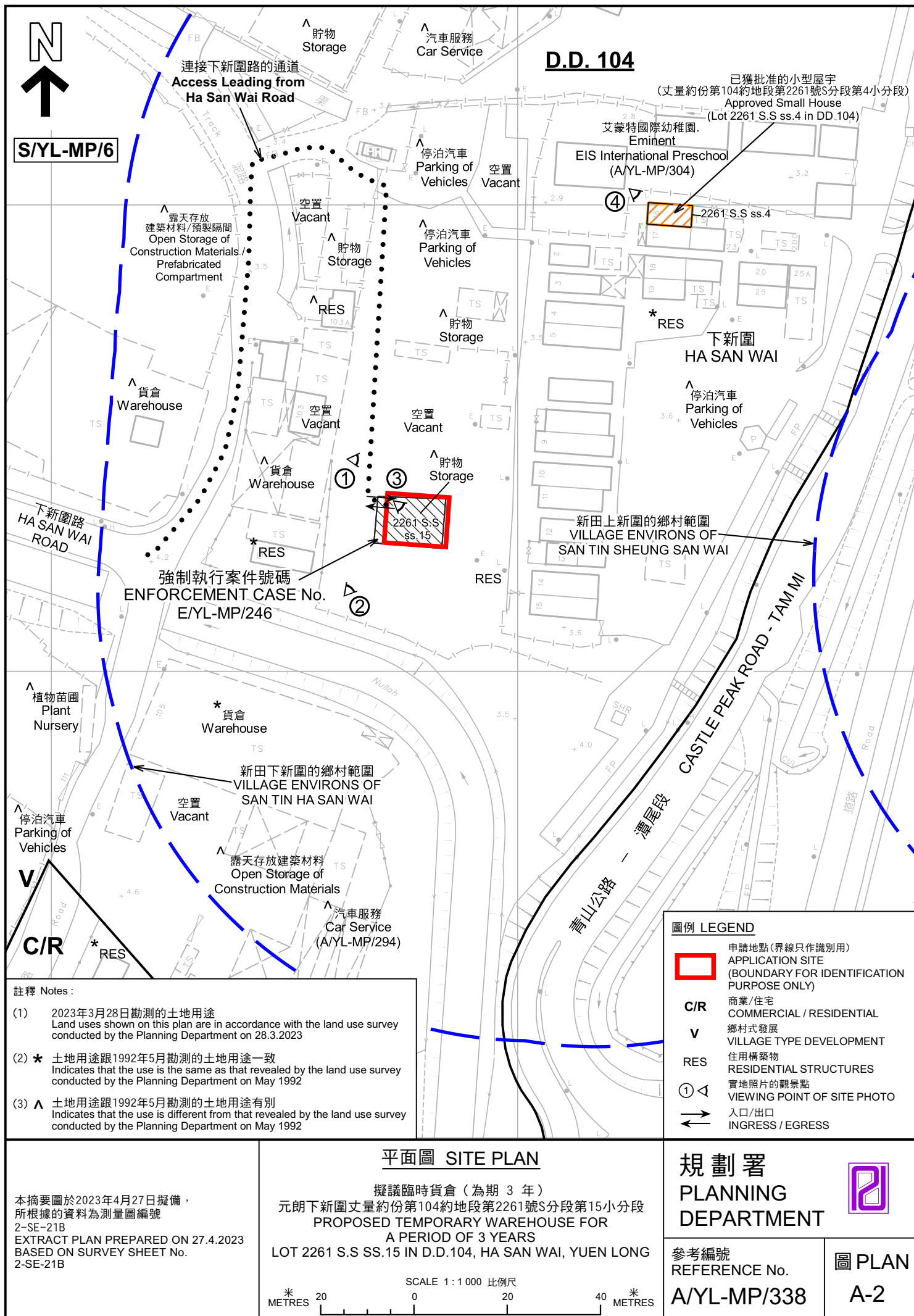
參考編號
REFERENCE No.
A/YL-MP/338

繪圖
DRAWING
A - 3



PLAN
A-1

本摘要圖於2023年4月20日擬備，
所根據的資料為於2005年2月1日
核准的分區計劃大綱圖編號 S/YL-MP/6
EXTRACT PLAN PREPARED ON 20.4.2023
BASED ON OUTLINE ZONING PLAN No.
S/YL-MP/6 APPROVED ON 1.2.2005





已獲批准的小型屋宇
(丈量約份第104約地段第2261號S分段第4小分段)
Approved Small House
(Lot 2261 S.S ss.4 in DD 104)

連接下新圍路的通道
Access Leading from
Ha San Wai Road

下新圍路

HA SAN WAI ROAD

下新圍
HA SAN WAI

CASTLE PEAK ROAD - TAMM

SAN TIN HIGHWAY

錦繡花園大道

FAIRVIEW PARK BOULEVARD

青山公路 - 薄唇段

新田公路

圖例 LEGEND



申請地點 (界線只作識別用)
APPLICATION SITE (BOUNDARY FOR
IDENTIFICATION PURPOSE ONLY)

航攝照片 AERIAL PHOTO

擬議臨時貨倉 (為期 3 年)
PROPOSED TEMPORARY WAREHOUSE FOR
A PERIOD OF 3 YEARS
LOT 2261 S.S SS.15 IN D.D.104, HA SAN WAI, YUEN LONG

規劃署
PLANNING
DEPARTMENT



參考編號
REFERENCE No.
A/YL-MP/338

圖 PLAN
A-3

本摘要圖於2023年4月20日擬備，
所根據的資料為地政總署於2022年3月8日
拍得的航攝照片編號 E153013C
EXTRACT PLAN PREPARED ON 20.4.2023
BASED ON AERIAL PHOTO No.
E153013C TAKEN ON 8.3.2022
BY LANDS DEPARTMENT



日期 DATE: 28.3.2023



日期 DATE: 28.3.2023



日期 DATE: 28.3.2023



申請地點界線只作識別用 APPLICATION SITE BOUNDARY FOR IDENTIFICATION PURPOSE ONLY 日期 DATE: 18.4.2023

實地照片 SITE PHOTOS

本圖於2023年4月27日擬備，所根據的資料為攝於2023年3月28日及4月18日的實地照片
PLAN PREPARED ON 27.4.2023
BASED ON SITE PHOTOS
TAKEN ON 28.3.2023 & 18.4.2023

擬議臨時貨倉（為期 3 年）
元朗下新圍丈量約份第104約地段第2261號S分段第15小分段
PROPOSED TEMPORARY WAREHOUSE FOR
A PERIOD OF 3 YEARS
LOT 2261 S.S SS.15 IN D.D.104, HA SAN WAI, YUEN LONG

規劃署
PLANNING
DEPARTMENT



參考編號
REFERENCE No.
A/YL-MP/338

圖 PLAN
A-4