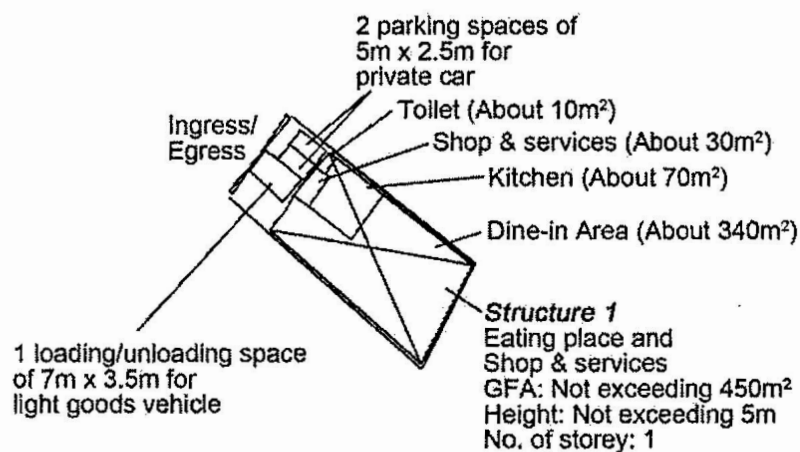


N



Project 項目名稱:

Proposed Temporary Eating Place and Shop and Services for a Period of 3 Years and Excavation of Land at Lot 1294 RP (Part) in D.D. 105 & Adjoining Government Land, Mai Po San Tsuen, Yuen Long, N.T.

Drawing Title 圖目:

Proposed Layout Plan

Remarks 備註:

Drawing No. 圖號:

Figure 3

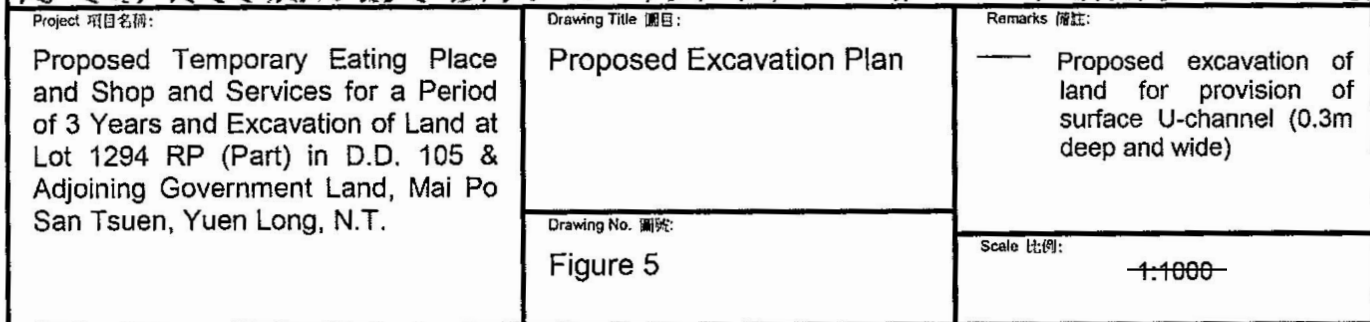
Scale 比例:

1:1000

(摘錄自申請人於 16.5.2023 呈交的申請書)  
(Extract from Applicant's  
Submission of 16.5.2023)

參考編號  
REFERENCE No.  
A/YL-MP/343

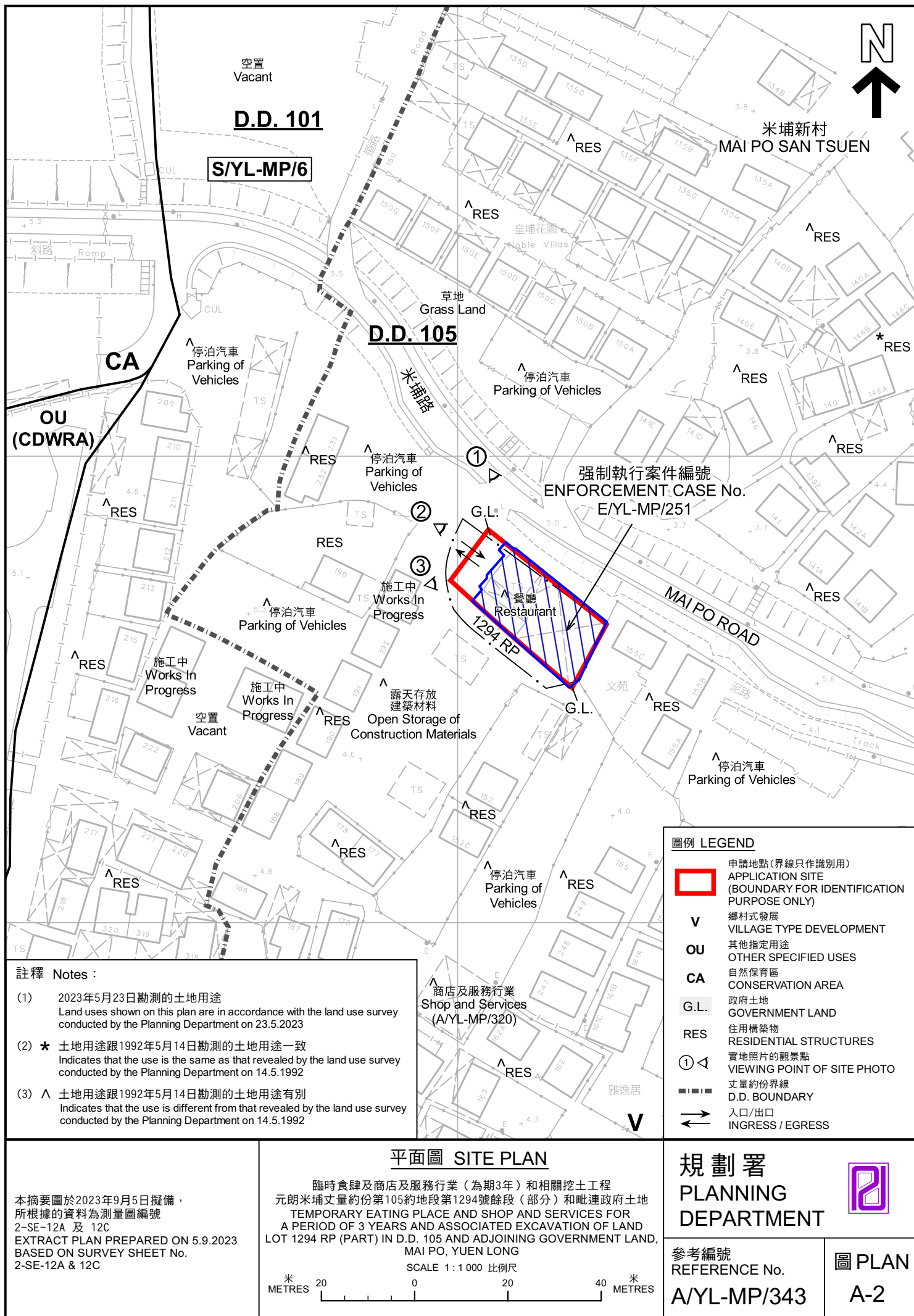
繪圖  
DRAWING  
A - 1



繪圖  
DRAWING  
A - 2











圖例 LEGEND



申請地點（界線只作識別用）  
APPLICATION SITE (BOUNDARY FOR  
IDENTIFICATION PURPOSE ONLY)

航攝照片 AERIAL PHOTO

本摘要圖於2023年9月5日擬備，  
所根據的資料為地政總署於2022年3月8日  
拍得的航攝照片編號 E153128C  
EXTRACT PLAN PREPARED ON 5.9.2023  
BASED ON AERIAL PHOTO No.  
E153128C TAKEN ON 8.3.2022  
BY LANDS DEPARTMENT

臨時食肆及商店及服務行業（為期3年）和相關挖土工程  
元朗米埔丈量約份第105約地段第1294號餘段（部分）和毗連政府土地  
TEMPORARY EATING PLACE AND SHOP AND SERVICES FOR  
A PERIOD OF 3 YEARS AND ASSOCIATED EXCAVATION OF LAND  
LOT 1294 RP (PART) IN D.D. 105 AND ADJOINING GOVERNMENT LAND,  
MAI PO, YUEN LONG


規劃署  
PLANNING  
DEPARTMENT



參考編號  
REFERENCE No.  
A/YL-MP/343

圖 PLAN  
A-3





申請地點界線只作識別用 APPLICATION SITE BOUNDARY FOR IDENTIFICATION PURPOSE ONLY

### 實地照片 SITE PHOTOS

本圖於2023年9月5日擬備，所根據的資料為攝於2023年5月23日的實地照片  
PLAN PREPARED ON 5.9.2023  
BASED ON SITE PHOTOS  
TAKEN ON 23.5.2023

臨時食肆及商店及服務行業（為期3年）和相關挖土工程  
元朗米埔丈量約份第105約地段第1294號餘段（部分）和毗連政府土地  
TEMPORARY EATING PLACE AND SHOP AND SERVICES FOR  
A PERIOD OF 3 YEARS AND ASSOCIATED EXCAVATION OF LAND  
LOT 1294 RP (PART) IN D.D. 105 AND ADJOINING GOVERNMENT LAND,  
MAI PO, YUEN LONG

規劃署  
PLANNING  
DEPARTMENT



參考編號  
REFERENCE No.  
A/YL-MP/343

圖 PLAN  
A-4