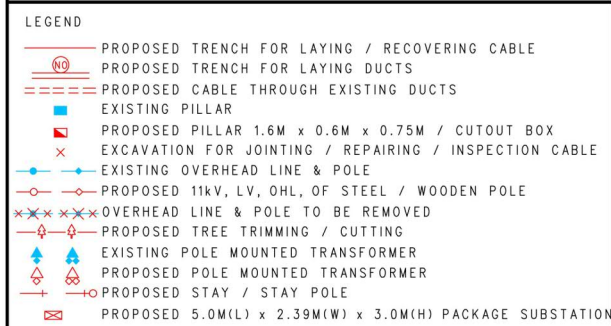


(摘錄自申請人於 14.8.2023 呈交的申請書)
(Extract from Applicant's
Submission of 14.8.2023)

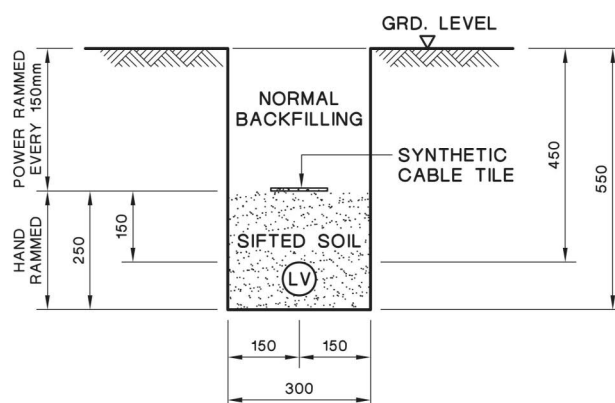
參考編號
REFERENCE No.
A/YL-MP/355

繪圖
DRAWING
A - 1

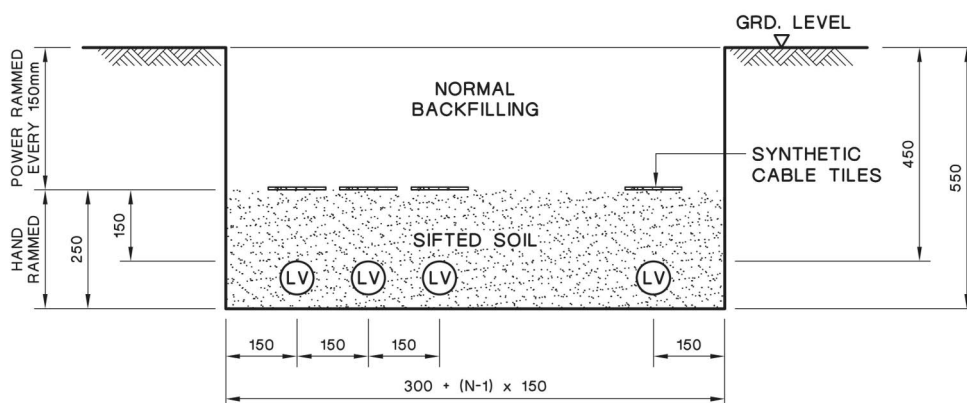


PLAN REF. : NRYL2020-0636-01

繪圖
DRAWING
A-2



TYPICAL CABLE TRENCH FOR SINGLE LV CABLE



TYPICAL CABLE TRENCH FOR MULTIPLE LV CABLES

LEGEND :

- (LV) LV CABLE
N NUMBER OF CABLE CIRCUITS

NOTES:

1. ALL SOIL BACKFILLING BENEATH CABLE TILES SHALL BE SIFTED THROUGH 12mm WIRE MESH.
2. ALL DIMENSIONS ARE IN mm.

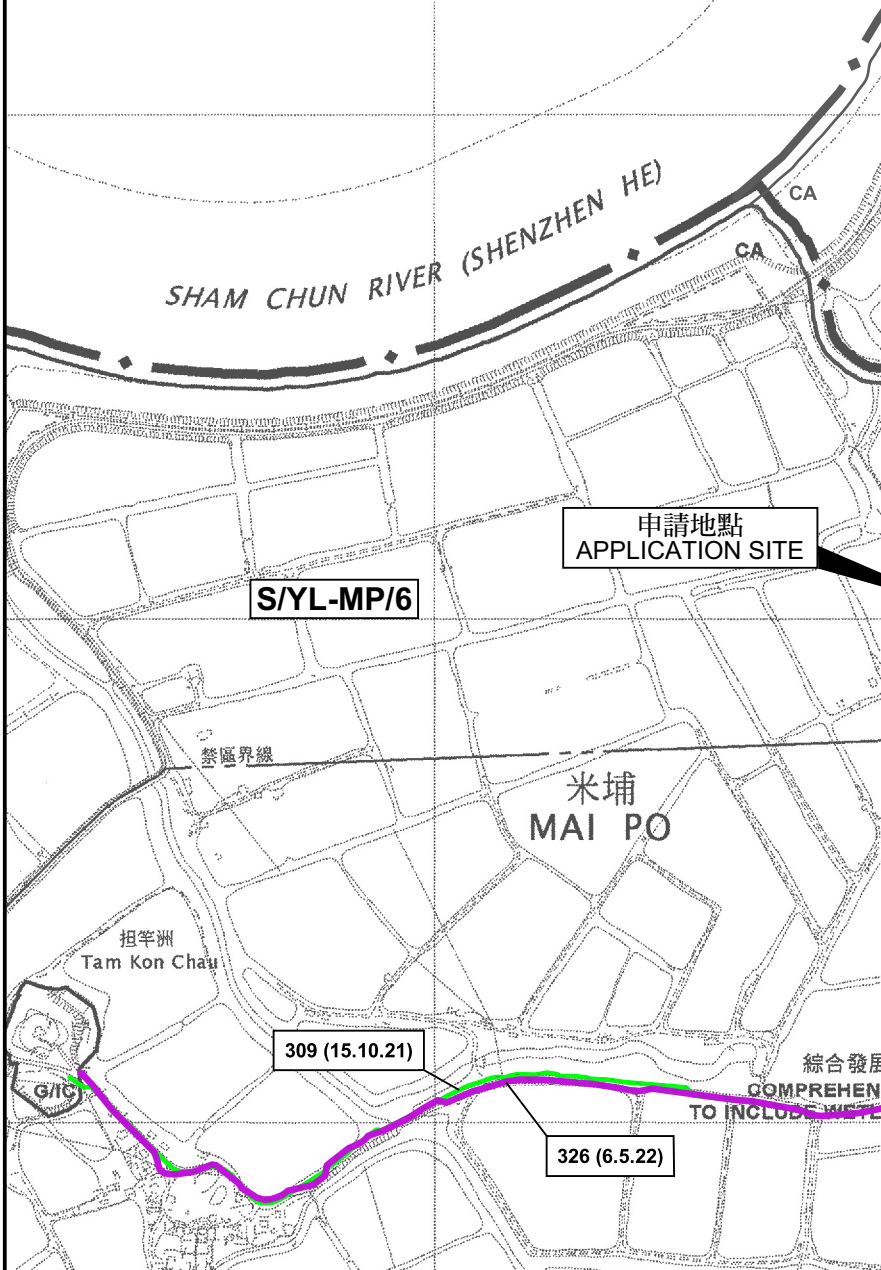
C GENERAL REVISION			B GENERAL REVISION			A SYNTHETIC CABLE TILE SPECIFIED											
<div>CLP 中電</div>						REVS.	16-2-04	18-6-07	28-6-07								
							A	B	C	D	E	F	G	H	J	K	L
						INITIAL	C.Y.IP	W.B.LEE	Y.K.MAN								
						TITLE :											
						TYPICAL LV CABLE TRENCH											
DRAWN: S.C.T.			DATE: 15 Aug., 2003			PROJECT NO.						CONTRACT NO.					
CHECKED: K. K. LEUNG			APPROVED: W. B. LEE														
SCALE: 1:15			SHEET(S) IN SET: 1														
ASSET MANAGEMENT						DRG. NO. T GEN 25500 D E 33 0002 01 C A											

ALL RIGHTS RESERVED AND REPRODUCTION IN ANY FORM MUST BE APPROVED BY CLP POWER

(摘錄自申請人於 14. 8. 2023 呈交的申請書)
(Extract from Applicant's
Submission of 14.8.2023)

參考編號 REFERENCE No. A/YL-MP355	繪圖 DRAWING A - 3
-------------------------------------	------------------------

深圳經濟特區
N SPECIAL ECONOMIC ZONE



要覽圖 KEY PLAN
SCALE 1 : 50 000 比例尺

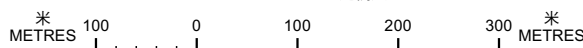
圖例 LEGEND

- 243 (17.7.04) 獲批准的申請 APPROVED APPLICATION
- 244 (17.7.04) 被拒絕的申請 REJECTED APPLICATION
- 72 (10.9.99) X 已撤銷 REVOKED
- 會議日期 DATE OF MEETING
- 申請編號 APPLICATION NUMBER

申請地點界線只作識別用
APPLICATION SITE BOUNDARY
FOR IDENTIFICATION PURPOSE ONLY

位置圖及同類申請 LOCATION PLAN WITH SIMILAR APPLICATIONS

擬議公用事業設施裝置（低壓地底電纜）和相關挖土及填土工程
PROPOSED PUBLIC UTILITY INSTALLATION
(LOW VOLTAGE UNDERGROUND CABLE) AND
ASSOCIATED EXCAVATION AND FILLING OF LAND
GOVERNMENT LAND IN D.D. 101,
MAI PO SAN TSUEN, MAI PO, YUEN LONG
SCALE 1 : 7 500 比例尺



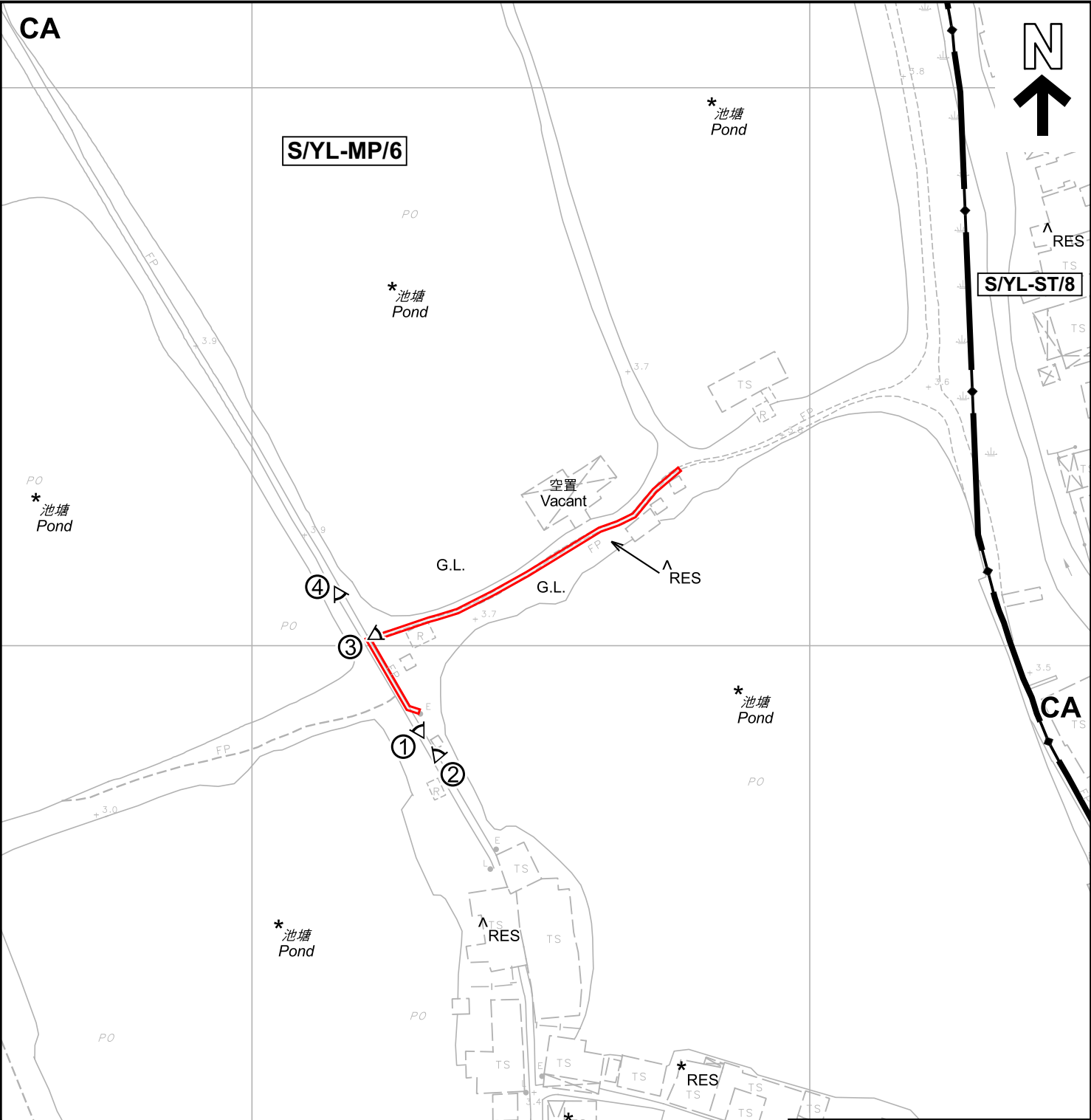
規劃署
PLANNING
DEPARTMENT



參考編號
REFERENCE No.
A/YL-MP/355

圖 PLAN
A-1

本摘要圖於2024年1月11日擬備，
所根據的資料為於2005年2月1日
核准的分區計劃大綱圖編號S/YL-MP/6
EXTRACT PLAN PREPARED ON 11.1.2024
BASED ON OUTLINE ZONING PLAN No.
S/YL-MP/6 APPROVED ON 1.2.2005



註釋 Notes :

- (1) 2023年8月23日勘测的土地用途
Land uses shown on this plan are in accordance with the land use survey conducted by the Planning Department on 23.8.2023
- (2) * 土地用途跟1992年5月勘测的土地用途一致
Indicates that the use is the same as that revealed by the land use survey conducted by the Planning Department on May 1992
- (3) ^ 土地用途跟1992年5月勘测的土地用途有别
Indicates that the use is different from that revealed by the land use survey conducted by the Planning Department on May 1992

圖例 LEGEND

-  申請地點(界線只作識別用)
APPLICATION SITE
(BOUNDARY FOR IDENTIFICATION
PURPOSE ONLY)
- CA 自然保育區
CONSERVATION AREA
- G.L. 政府土地
GOVERNMENT LAND
- RES 住用構築物
RESIDENTIAL STRUCTURES
- ① ^ 實地照片的觀景點
VIEWING POINT OF SITE PHOTO

平面圖 SITE PLAN

擬議公用事業設施裝置(低壓地底電纜)和相關挖土及填土工程
元朗米埔米埔新村丈量約份第101約的政府土地
PROPOSED PUBLIC UTILITY INSTALLATION
(LOW VOLTAGE UNDERGROUND CABLE) AND
ASSOCIATED EXCAVATION AND FILLING OF LAND
GOVERNMENT LAND IN D.D. 101,
MAI PO SAN TSUEN, MAI PO, YUEN LONG
SCALE 1 : 1 000 比例尺



規劃署
PLANNING
DEPARTMENT



參考編號
REFERENCE No.
A/YL-MP/355

圖 PLAN
A-2




圖 例 LEGEND

 申請地點（界線只作識別用）
APPLICATION SITE (BOUNDARY FOR IDENTIFICATION PURPOSE ONLY)

本摘要圖於2024年1月11日擬備，
所根據的資料為地政總署於2022年3月8日
拍得的航攝照片編號 E153432C
EXTRACT PLAN PREPARED ON 11.1.2024
BASED ON AERIAL PHOTO No.
E153432C TAKEN ON 8.3.2022
BY LANDS DEPARTMENT

航攝照片 AERIAL PHOTO

擬議公用事業設施裝置（低壓地底電纜）和相關挖土及填土工程
元朗米埔米埔新村丈量約份第101約的政府土地
PROPOSED PUBLIC UTILITY INSTALLATION
(LOW VOLTAGE UNDERGROUND CABLE) AND
ASSOCIATED EXCAVATION AND FILLING OF LAND
GOVERNMENT LAND IN D.D. 101,
MAI PO SAN TSUEN, MAI PO, YUEN LONG

規 劃 署 PLANNING DEPARTMENT		
參考編號 REFERENCE No. A/YL-MP/355	圖 PLAN A-3	



申請地點界線只作識別用 APPLICATION SITE BOUNDARY FOR IDENTIFICATION PURPOSE ONLY

實地照片 SITE PHOTOS

本圖於2024年1月11日擬備，所根據的資料為攝於2023年8月22日的實地照片
PLAN PREPARED ON 11.1.2024
BASED ON SITE PHOTOS
TAKEN ON 22.8.2023

擬議公用事業設施裝置（低壓地底電纜）和相關挖土及填土工程
元朗米埔米埔新村丈量約份第101約的政府土地
PROPOSED PUBLIC UTILITY INSTALLATION
(LOW VOLTAGE UNDERGROUND CABLE) AND
ASSOCIATED EXCAVATION AND FILLING OF LAND
GOVERNMENT LAND IN D.D. 101,
MAI PO SAN TSUEN, MAI PO, YUEN LONG

規劃署
PLANNING
DEPARTMENT



參考編號
REFERENCE No.
A/YL-MP/355

圖 PLAN
A-4