

CLP 中電

LEGEND

- PROPOSED TRENCH FOR LAYING / RECOVERING CABLE
- PROPOSED TRENCH FOR LAYING DUCTS
- PROPOSED CABLE THROUGH EXISTING DUCTS
- EXISTING PILLAR
- PROPOSED PILLAR 1.6M x 0.6M x 0.75M / CUTOFF BOX
- x EXCAVATION FOR JOINTING / REPAIRING / INSPECTION CABLE
- EXISTING OVERHEAD LINE & POLE
- PROPOSED 11kV, LV, OHL, OF STEEL / WOODEN POLE
- x x x x OVERHEAD LINE & POLE TO BE REMOVED
- x x x x PROPOSED TREE TRIMMING / CUTTING
- ⬆ EXISTING POLE MOUNTED TRANSFORMER
- ⬆ PROPOSED POLE MOUNTED TRANSFORMER
- + PROPOSED STAY / STAY POLE
- ⊠ PROPOSED 5.0M(L) x 2.39M(W) x 3.0M(H) PACKAGE SUBSTATION

TITLE : LV Cable Laying  
Near Kam Tin River

MAP NO : 06NW05C

DRAWN : BENSON

E/O NO :

CHECKED : S.C.LEUNG

REGION : NR

O.C. : YL

DATE : 03-05-2022

PROJECT REF. : YL2020-0190

SCALE : 1:1000

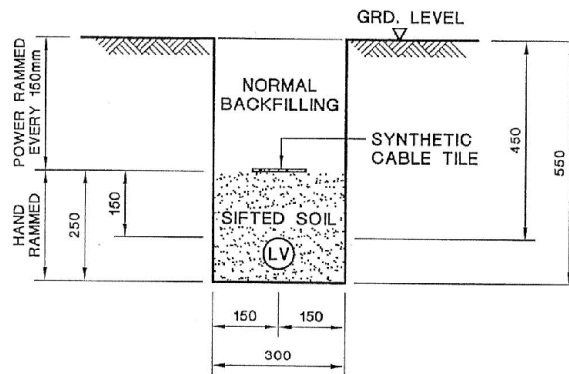
PLAN REF. : NRYL2020-0190-01A

Map data reproduced with permission of the Director of Lands, (C) Hong Kong

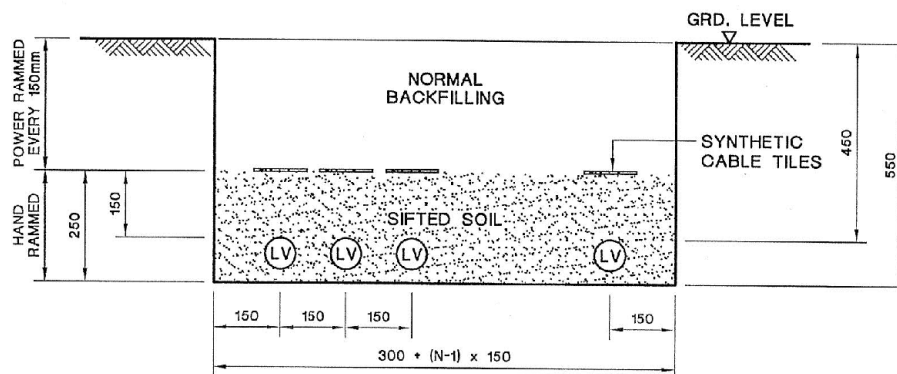
(摘錄自申請人於 1. 6. 2022 呈交的進一步資料)  
(Extract from Applicant's Further  
Information Submitted on 1.6.2022)

參考編號  
REFERENCE No.  
A/YL-NSW/297

繪圖 DRAWING  
A-1



TYPICAL CABLE TRENCH FOR SINGLE LV CABLE



TYPICAL CABLE TRENCH FOR MULTIPLE LV CABLES

LEGEND :

- (LV) LV CABLE  
N NUMBER OF CABLE CIRCUITS

NOTES:

1. ALL SOIL BACKFILLING BENEATH CABLE TILES SHALL BE SIFTED THROUGH 12mm WIRE MESH.
2. ALL DIMENSIONS ARE IN mm.

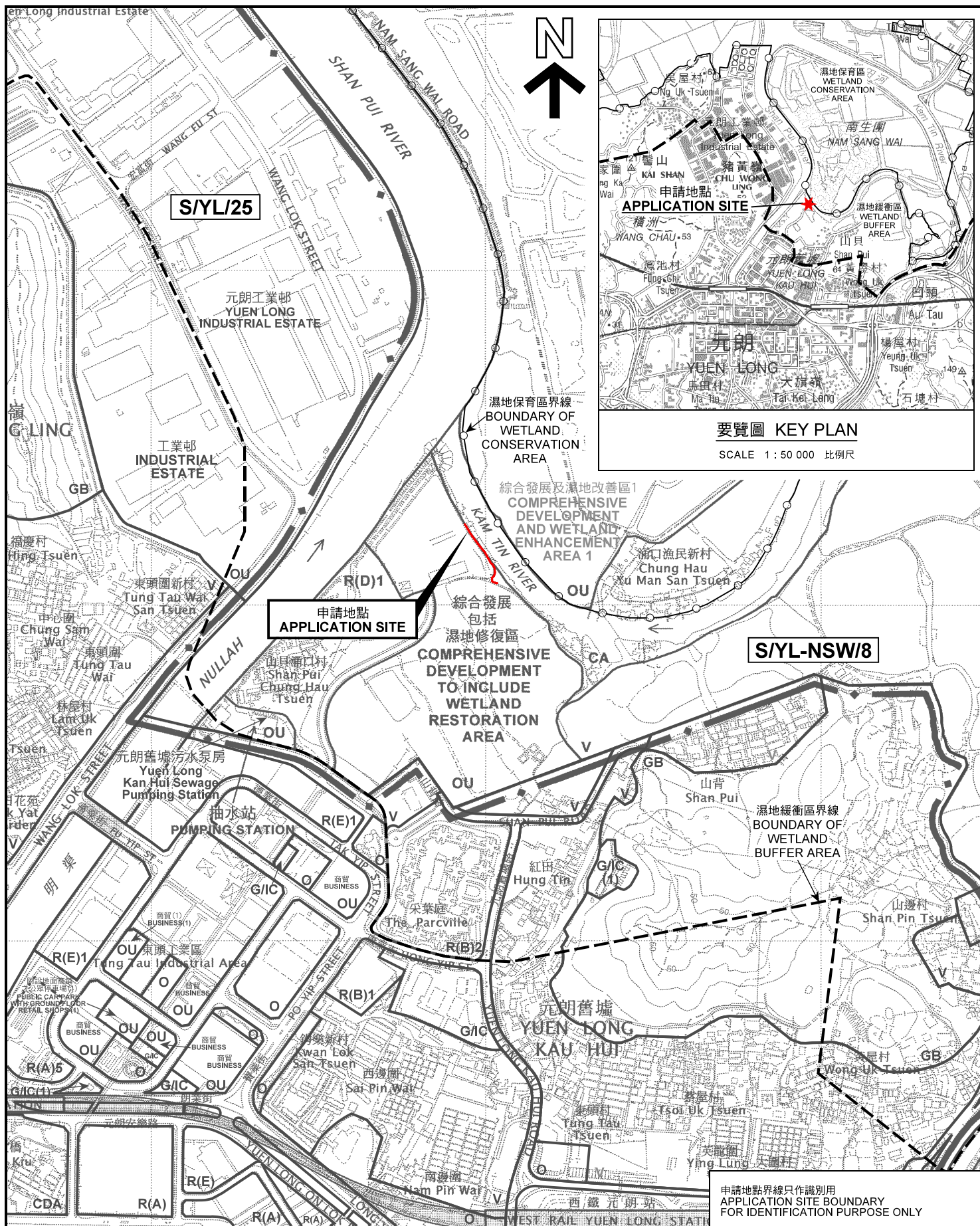
C GENERAL REVISION		B GENERAL REVISION		A SYNTHETIC CABLE TILE SPECIFIED											
		REVS.	15-2-04	15-6-07	28-6-07										
		INITIAL	A	B	C	D	E	F	G	H	J	K	L		
		TITLE :													
		TYPICAL LV CABLE TRENCH													
DRAWN: S.C.T.		DATE: 15 Aug., 2003													
CHECKED: K. K. LEUNG		APPROVED: W. B. LEE													
SCALE: 1:15		SHEET(S) IN SET: 1													
PROJECT NO.		CONTRACT NO.													
ASSET MANAGEMENT		DRG. NO. T G E N 2 5 5 0 C D E 3 3 0 0 0 2 0 1 C A													

ALL RIGHTS RESERVED AND REPRODUCTION IN ANY FORM MUST BE APPROVED BY CLP POWER

(摘錄自申請人於 19.4.2022 呈交的申請書)  
(Extract from Applicant's  
Submission of 19.4.2022)

參考編號  
REFERENCE No.  
A/YL-NSW/297

繪圖 DRAWING  
A-2



### 位置圖 LOCATION PLAN

公用事業設施裝置（低壓電纜鋪設）和填土及挖土工程  
元朗山貝河東路丈量約份第115約地段的政府土地  
（近元朗香港駕駛學院）

PUBLIC UTILITY INSTALLATION (LV CABLE LAYING)  
AND FILLING AND EXCAVATION OF LAND  
GOVERNMENT LAND IN D.D. 115  
(NEAR HONG KONG SCHOOL OF MOTORING YUEN LONG),  
SHAN PUI HO EAST ROAD, YUEN LONG

SCALE 1 : 7 500 比例尺

米 100 0 100 200 300 米  
METRES

本摘要圖於2022年6月2日擬備，  
所根據的資料為於2006年10月17日  
核准的分區計劃大綱圖編號 S/YL-NSW/8  
EXTRACT PLAN PREPARED ON 2.6.2022  
BASED ON OUTLINE ZONING PLAN No.  
S/YL-NSW/8 APPROVED ON 17.10.2006

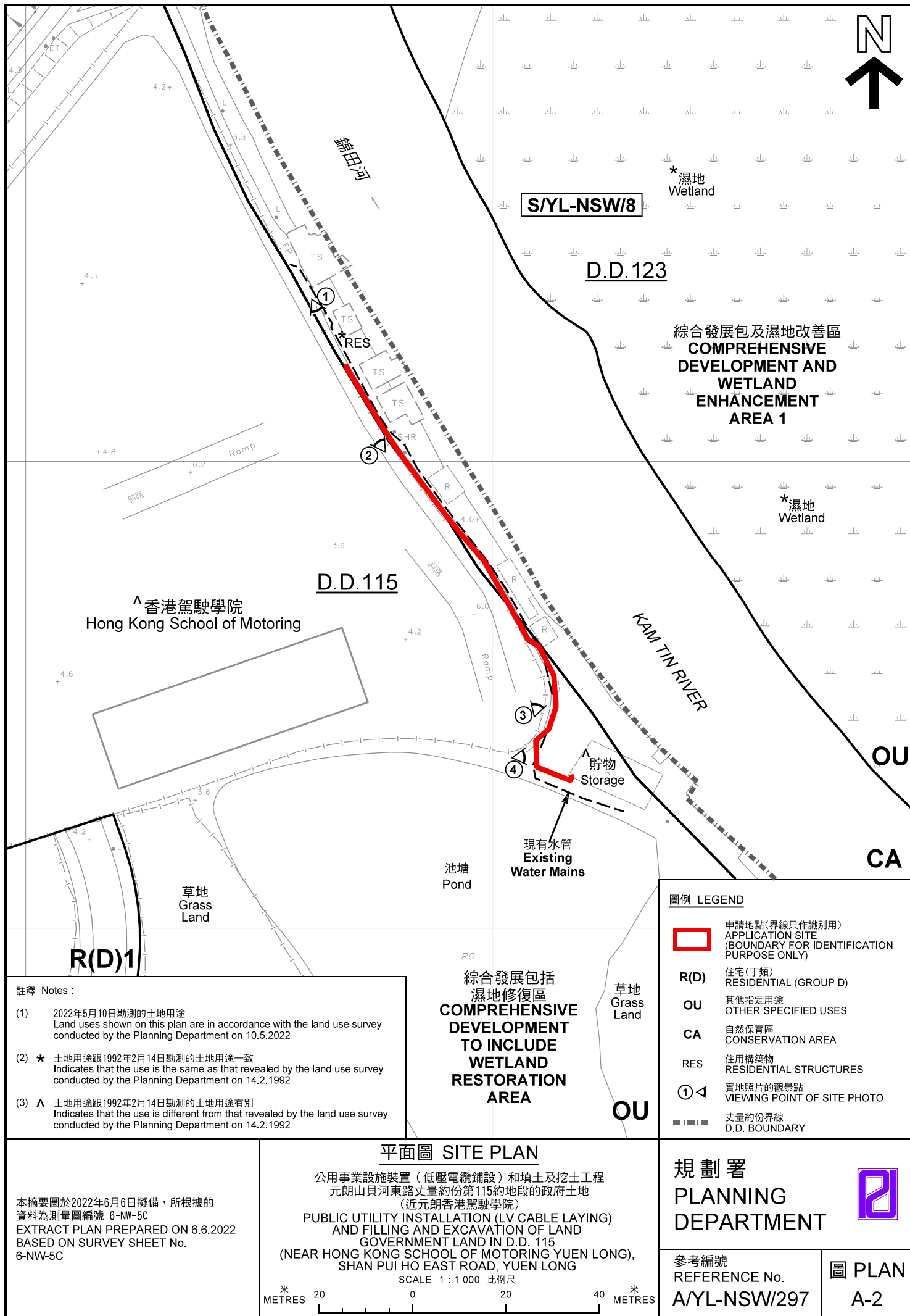
規劃署  
PLANNING  
DEPARTMENT



參考編號  
REFERENCE No.  
A/YL-NSW/297

圖 PLAN  
A-1









圖例 LEGEND



申請地點(界線只作識別用)  
APPLICATION SITE  
(BOUNDARY FOR IDENTIFICATION  
PURPOSE ONLY)

本摘要圖於2022年6月2日擬備，所根據  
的資料為地政總署於2021年1月19日拍得  
的航攝照片編號 E132179C  
EXTRACT PLAN PREPARED ON 2.6.2022  
BASED ON AERIAL PHOTO No.  
E132179C TAKEN ON 19.1.2021  
BY LANDS DEPARTMENT

航攝照片 AERIAL PHOTO

公用事業設施裝置(低壓電纜鋪設)和填土及挖土工程  
元朗山貝河東路丈量約份第115約地段的政府土地  
(近元朗香港駕駛學院)  
PUBLIC UTILITY INSTALLATION (LV CABLE LAYING)  
AND FILLING AND EXCAVATION OF LAND  
GOVERNMENT LAND IN D.D. 115  
(NEAR HONG KONG SCHOOL OF MOTORING YUEN LONG),  
SHAN PUI HO EAST ROAD, YUEN LONG

規劃署  
PLANNING  
DEPARTMENT



參考編號  
REFERENCE No.  
A/YL-NSW/297

圖 PLAN  
A-3



1



2



3



4



申請地點界線只作識別用 APPLICATION SITE BOUNDARY FOR IDENTIFICATION PURPOSE ONLY

### 實地照片 SITE PHOTOS

公用事業設施裝置（低壓電纜鋪設）和填土及挖土工程  
元朗山貝河東路丈量約份第115約地段的政府土地  
（近元朗香港駕駛學院）  
PUBLIC UTILITY INSTALLATION (LV CABLE LAYING)  
AND FILLING AND EXCAVATION OF LAND  
GOVERNMENT LAND IN D.D. 115  
(NEAR HONG KONG SCHOOL OF MOTORING YUEN LONG),  
SHAN PUI HO EAST ROAD, YUEN LONG

規劃署  
PLANNING  
DEPARTMENT



參考編號  
REFERENCE No.  
A/YL-NSW/297

圖 PLAN  
A-4

本圖於2022年5月24日擬備，所根據的  
資料為攝於2022年5月1日的實地照片  
PLAN PREPARED ON 24.5.2022  
BASED ON SITE PHOTOS  
TAKEN ON 1.5.2022