

Project 項目名稱:

Proposed Temporary Shop and Services
(Convenience Store) for a Period of
3 Years Lot 3250 S.B ss.49 (Part) in
D.D. 104 and Adjoining Government Land,
San Tin, Yuen Long, New Territories

Drawing Title 圖紙標題:

Site Plan



Drawing No. 圖號:

20230130

Remarks 備註:

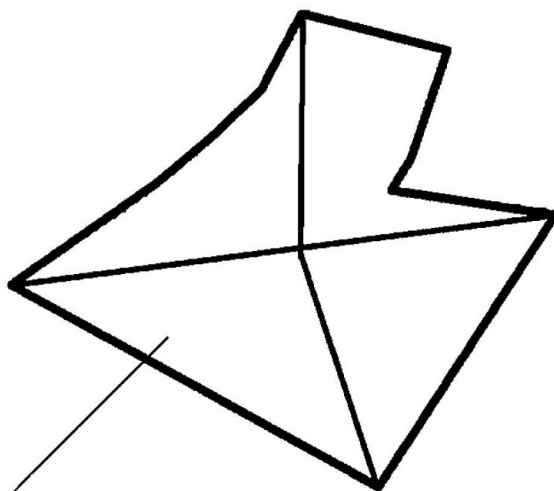
... Vehicular access leading
from Fairview Park
Boulevard

Scale 比例:

(摘錄自申請人於 21.2.2023 呈交的申請書)
(Extract from Applicant's
Submission of 21.2.2023)


參考編號
REFERENCE No.
A/YL-NSW/308

繪圖
DRAWING
A - 1



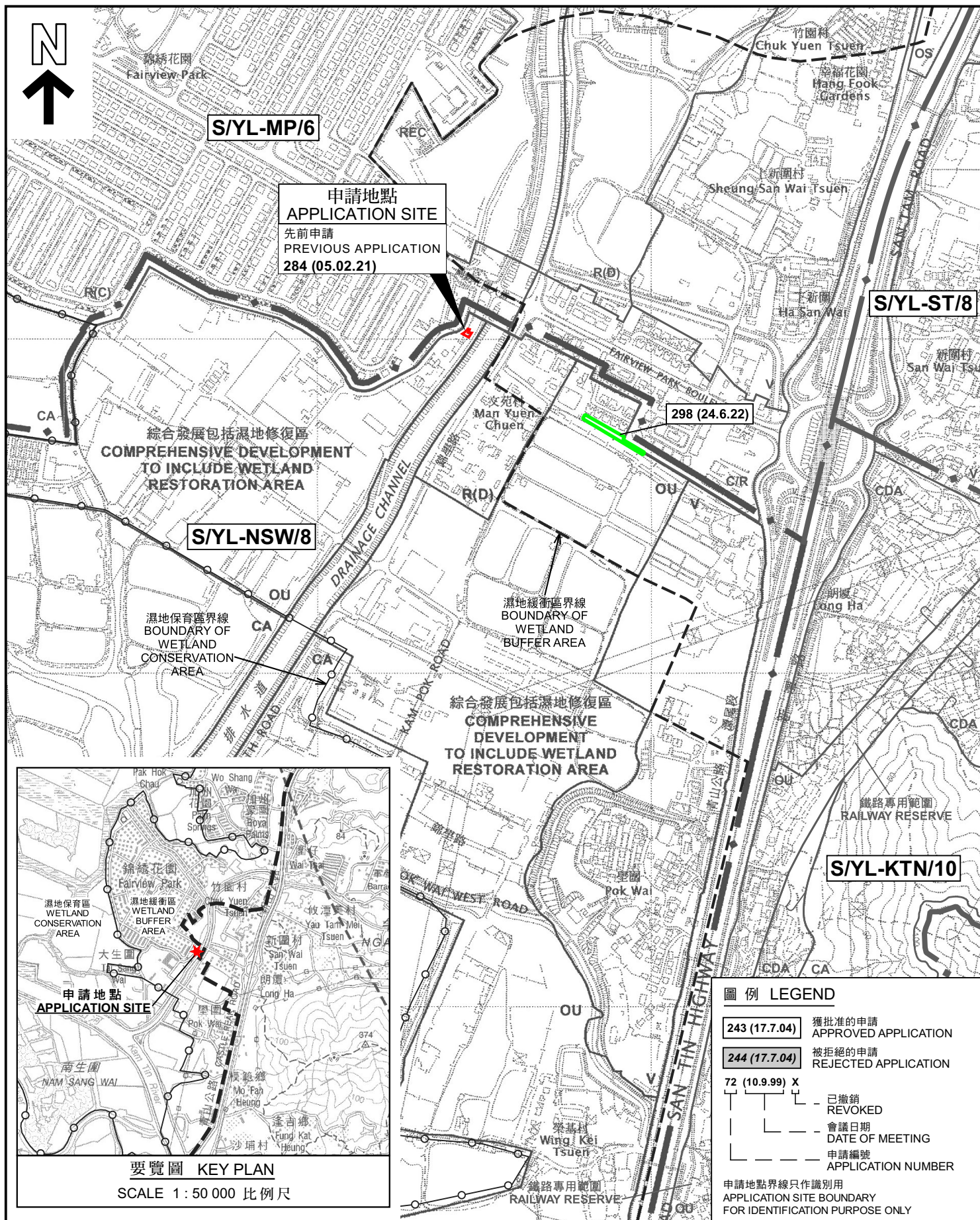
Structure 1

Shop and Services
(Convenience Store)
GFA: 80m² (About)
No. of storey: 1
Height: Not exceeding 3m

Project 項目名稱: Proposed Temporary Shop and Services (Convenience Store) for a Period of 3 Years Lot 3250 S.B ss.49 (Part) in D.D. 104 and Adjoining Government Land, San Tin, Yuen Long, New Territories	Drawing Title 圖紙標題: Layout Plan		Remarks 備註:
	Drawing No. 圖號: 20230203		Scale 比例:

(摘錄自申請人於 21. 2. 2023 呈交的申請書)
(Extract from Applicant's
Submission of 21.2.2023)

參考編號 REFERENCE No. A/YL-NSW/308	繪圖 DRAWING A - 2
---------------------------------------	------------------------



位置圖及同類申請 LOCATION PLAN WITH SIMILAR APPLICATION

擬議臨時商店及服務行業（便利店）（為期 3 年）
元朗南生圍丈量約份第104約地段第3250號B分段第49小分段（部分）
及毗連的政府土地
PROPOSED TEMPORARY SHOP AND SERVICES (CONVENIENCE STORE)
FOR A PERIOD OF 3 YEARS
LOT 3250 S.B SS.49 (PART) IN D.D. 104
AND ADJOINING GOVERNMENT LAND,
NAM SANG WAI, YUEN LONG

SCALE 1:7 500 比例尺

米 100 0 100 200 300 米
METRES METRES

PLAN
A-1



圖例 LEGEND



申請地點 (界線只作識別用)
APPLICATION SITE (BOUNDARY FOR IDENTIFICATION PURPOSE ONLY)

本摘要圖於2023年3月3日擬備，
所根據的資料為地政總署於2022年3月8日
拍得的航攝照片編號 E152799C
EXTRACT PLAN PREPARED ON 3.3.2023
BASED ON AERIAL PHOTO No.
E152799C TAKEN ON 8.3.2022
BY LANDS DEPARTMENT

航攝照片 AERIAL PHOTO

擬議臨時商店及服務行業 (便利店) (為期 3 年)
元朗南生圍丈量約份第104約地段第3250號B分段第49小分段 (部分)
及毗連的政府土地
PROPOSED TEMPORARY SHOP AND SERVICES (CONVENIENCE STORE)
FOR A PERIOD OF 3 YEARS
LOT 3250 S.B SS.49 (PART) IN D.D. 104
AND ADJOINING GOVERNMENT LAND,
NAM SANG WAI, YUEN LONG

規劃署
PLANNING
DEPARTMENT



參考編號
REFERENCE No.
A/YL-NSW/308

圖 PLAN
A-3



申請地點界線只作識別用 APPLICATION SITE BOUNDARY FOR IDENTIFICATION PURPOSE ONLY

實地照片 SITE PHOTOS

本圖於2023年3月6日擬備，所根據的資料為攝於2023年2月28日的實地照片
PLAN PREPARED ON 6.3.2023
BASED ON SITE PHOTOS
TAKEN ON 28.2.2023

擬議臨時商店及服務行業（便利店）（為期 3 年）
元朗南生圍丈量約份第104約地段第3250號B分段第49小分段（部分）
及毗連的政府土地
PROPOSED TEMPORARY SHOP AND SERVICES (CONVENIENCE STORE)
FOR A PERIOD OF 3 YEARS
LOT 3250 S.B SS.49 (PART) IN D.D. 104
AND ADJOINING GOVERNMENT LAND,
NAM SANG WAI, YUEN LONG

規劃署
PLANNING
DEPARTMENT



參考編號
REFERENCE No.
A/YL-NSW/308

圖 PLAN
A-4