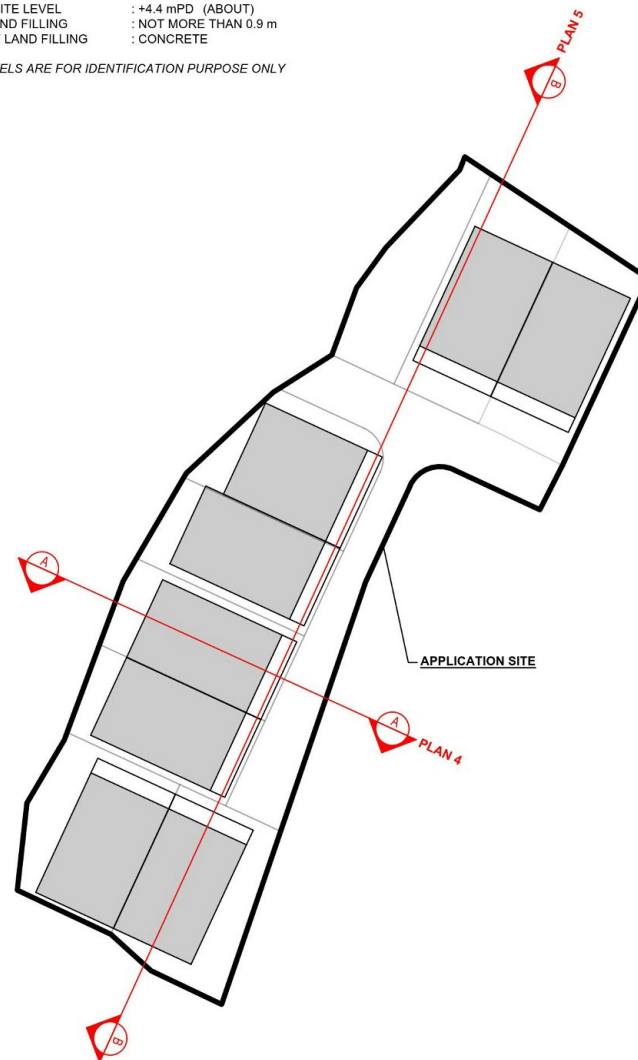


LOCATION OF PROPOSED NTEHs

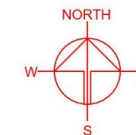
APPLICATION SITE AREA : 1,131 m² (ABOUT)
 FILLING OF LAND AREA : 1,131 m² (ABOUT)
 PROPOSED SITE LEVEL : +4.4 mPD (ABOUT)
 DEPTH OF LAND FILLING : NOT MORE THAN 0.9 m
 MATERIAL OF LAND FILLING : CONCRETE

ALL SITE LEVELS ARE FOR IDENTIFICATION PURPOSE ONLY



LEGEND

APPLICATION SITE
 LOCATION OF NTEHs



PLANNING CONSULTANT



PROJECT

PROPOSED FILLING OF LAND FOR PERMITTED HOUSES (NEW TERRITORIES EXEMPTED HOUSES)

SITE LOCATION

VARIOUS LOTS IN D.D. 104, POK WAI, YUEN LONG, NEW TERRITORIES

SCALE

1:500 @ 1/4"

DRAWN BY

MN

DATE

25.4.2023

CHECKED BY

DATE

APPROVED BY

DATE

DWG. TITLE

LAND STATUS OF THE SITE

DWG. NO.

PLAN 1

VER.

004

(摘錄自申請人於 28.4.2023 呈交的進一步資料)
 (Extract from Applicant's Further Information Submitted on 28.4.2023)

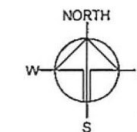
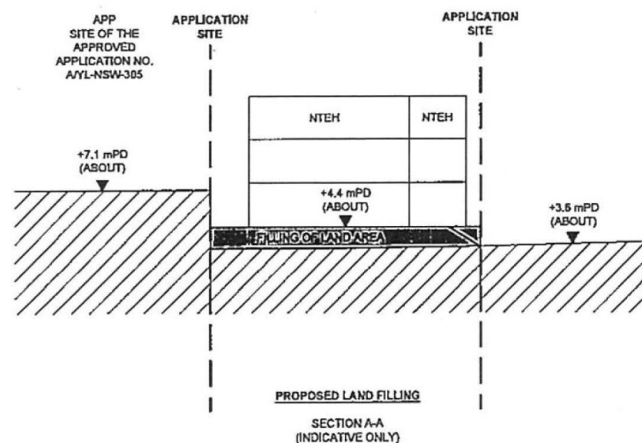
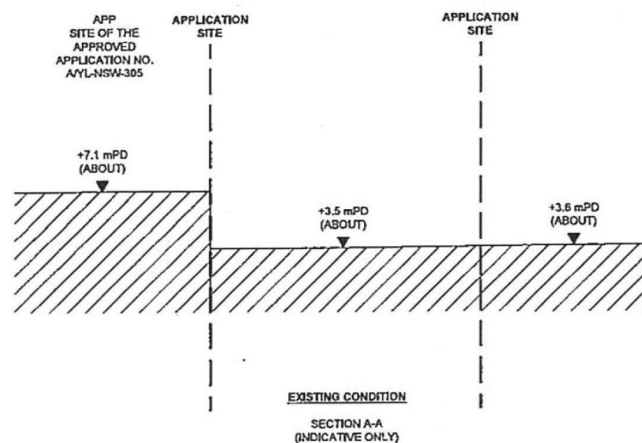
參考編號
 REFERENCE No.
 A/YL-NSW/310

繪圖
 DRAWING
 A - 1

FILLING OF LAND AREA OF THE APPLICATION SITE

APPLICATION SITE AREA : 1,131 m² (ABOUT)
 EXISTING SITE LEVEL : +3.5 mPD TO +4.4mPD (ABOUT)
 PROPOSED SITE LEVEL : +4.4 mPD (ABOUT)
 FILLING OF LAND AREA : 1,131 m² (ABOUT)
 DEPTH OF LAND FILLING : NOT MORE THAN 0.9 m
 MATERIAL OF LAND FILLING : CONCRETE

ALL SITE LEVELS ARE FOR IDENTIFICATION PURPOSE ONLY



PLANNING CONSULTANT



PROJECT

PROPOSED FILLING OF LAND FOR PERMITTED HOUSES (NEW TERRITORIES EXEMPTED HOUSES)

SITE LOCATION

VARIOUS LOTS IN D.D. 104, POK WAI, YUEN LONG, NEW TERRITORIES

SCALE

1:400 @ A4

DRAWN BY

MN

DATE

7.2.2023

CHECKED BY

DATE

APPROVED BY

DATE

DWG. TITLE

SECTION A-A

DWG. NO.

PLAN 4

VER.

001

LEGEND

▽ SITE LEVELS

(摘錄自申請人於 9. 3. 2023 呈交的申請書)
 (Extract from Applicant's Submission of 9.3.2023)

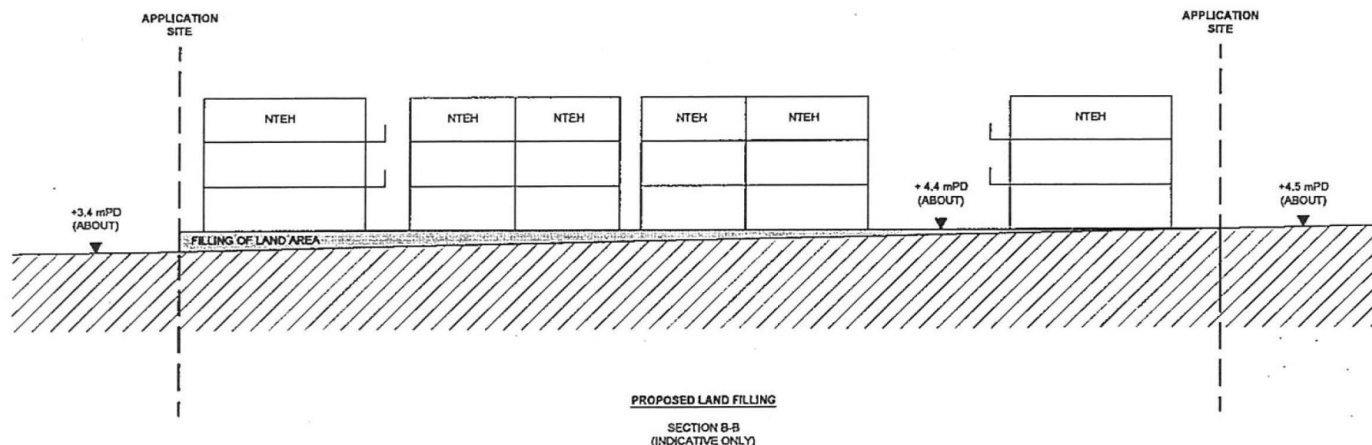
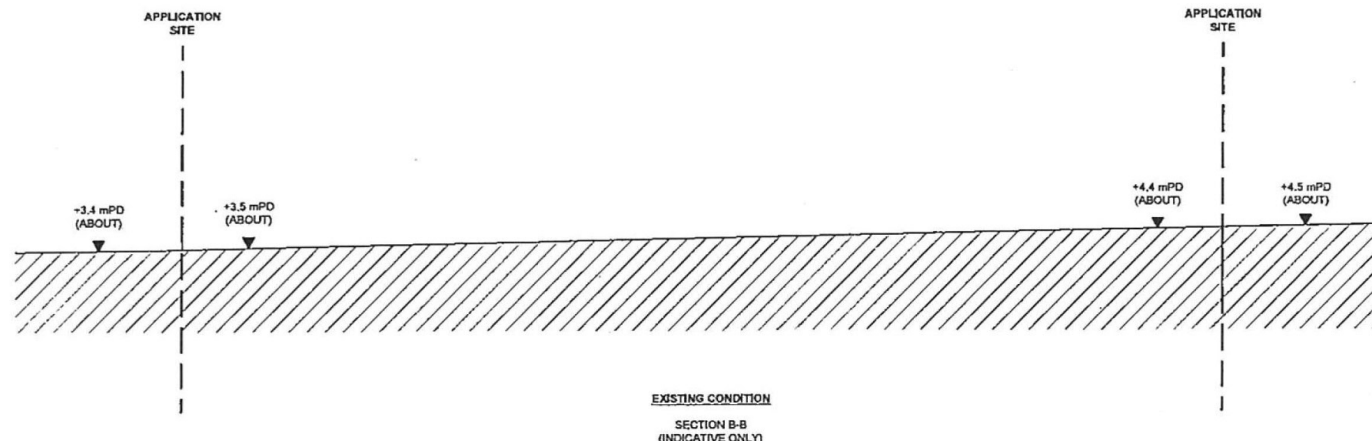
參考編號
 REFERENCE No.
 A/YL-NSW/310

繪圖
 DRAWING
 A - 2

FILLING OF LAND AREA OF THE APPLICATION SITE

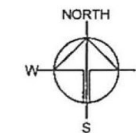
APPLICATION SITE AREA : 1,131 m² (ABOUT)
 EXISTING SITE LEVEL : +3.5 mPD TO +4.4mPD (ABOUT)
 PROPOSED SITE LEVEL : +4.4 mPD (ABOUT)
 FILLING OF LAND AREA : 1,131 m² (ABOUT)
 DEPTH OF LAND FILLING : NOT MORE THAN 0.9 m
 MATERIAL OF LAND FILLING : CONCRETE

ALL SITE LEVELS ARE FOR IDENTIFICATION PURPOSE ONLY



LEGEND

▼ SITE LEVELS



PLANNING CONSULTANT



PROJECT

PROPOSED FILLING OF LAND FOR PERMITTED HOUSES (NEW TERRITORIES EXEMPTED HOUSES)

SITE LOCATION

VARIOUS LOTS IN D.D. 104, POK WAI, YUEN LONG, NEW TERRITORIES

SCALE

1:400 @ A1

DRAWN BY MN DATE 27.2.2023

CHECKED BY DATE

APPROVED BY DATE

DWG. TITLE

SECTION B-B

DWG. NO.

PLAN 5

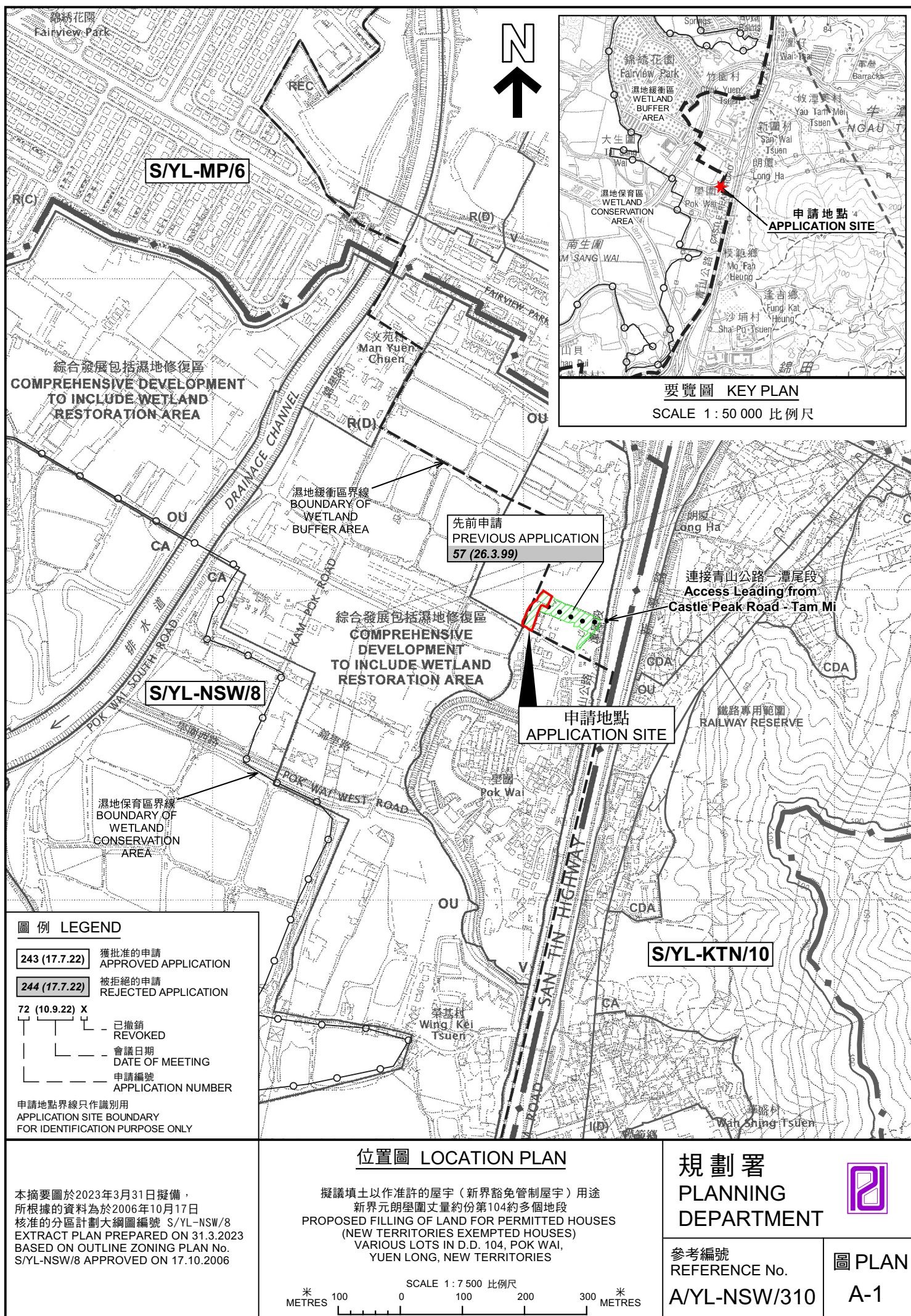
VER.

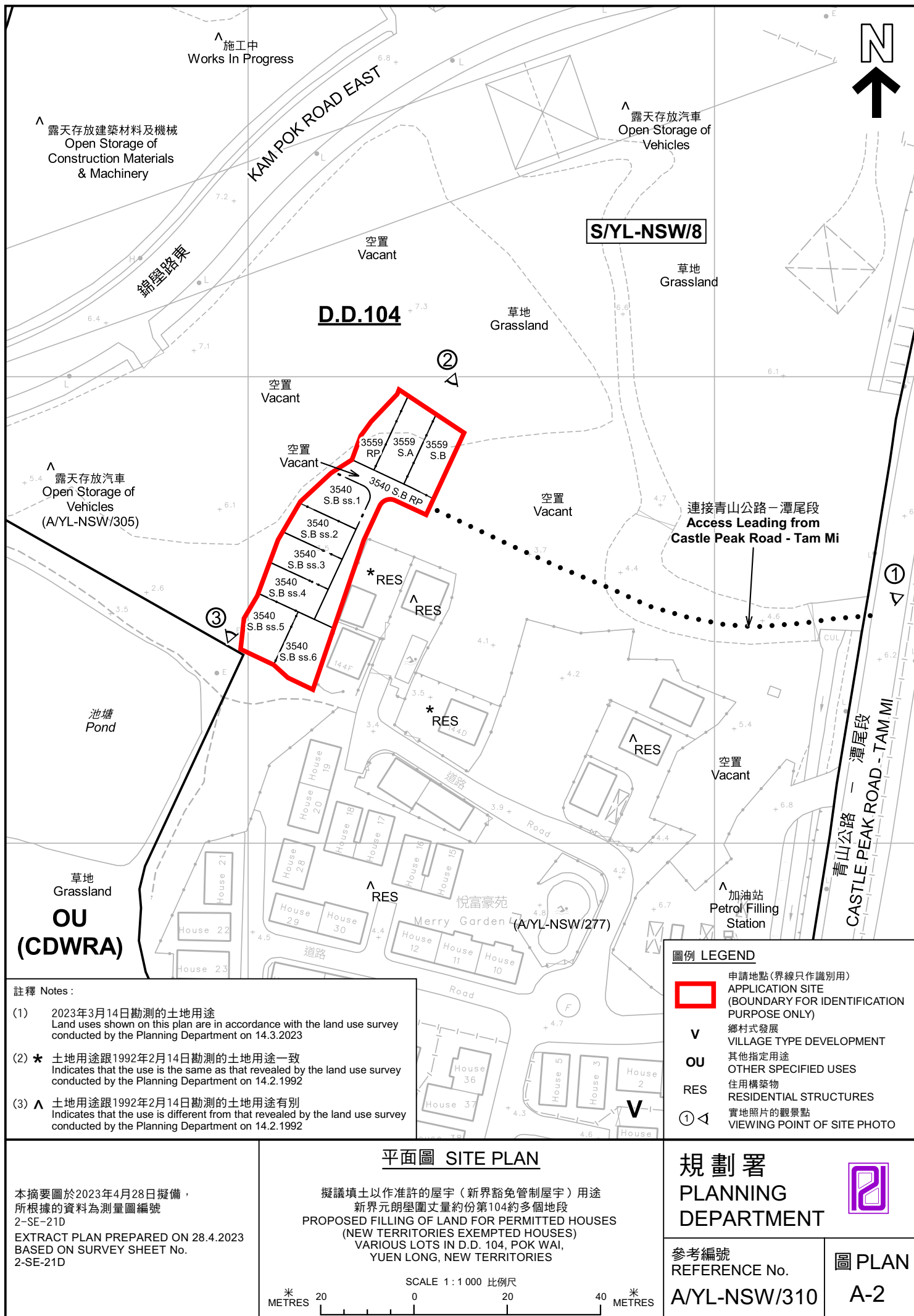
001

(摘錄自申請人於 9.3.2023 呈交的申請書)
 (Extract from Applicant's
 Submission of 9.3.2023)

參考編號
 REFERENCE No.
 A/YL-NSW/310

繪圖
 DRAWING
 A - 3







圖例 LEGEND



申請地點 (界線只作識別用)
APPLICATION SITE (BOUNDARY FOR
IDENTIFICATION PURPOSE ONLY)

航攝照片 AERIAL PHOTO

本摘要圖於2023年4月14日擬備，
所根據的資料為地政總署於2022年3月8日
拍得的航攝照片編號 E152799C
EXTRACT PLAN PREPARED ON 14.4.2023
BASED ON AERIAL PHOTO No.
E152799C TAKEN ON 8.3.2022
BY LANDS DEPARTMENT

擬議填土以作准許的屋宇 (新界豁免管制屋宇) 用途
新界元朗學園丈量約份第104約多個地段
PROPOSED FILLING OF LAND FOR PERMITTED HOUSES
(NEW TERRITORIES EXEMPTED HOUSES)
VARIOUS LOTS IN D.D. 104, POK WAI,
YUEN LONG, NEW TERRITORIES

規劃署
PLANNING
DEPARTMENT



參考編號
REFERENCE No.
A/YL-NSW/310

圖 PLAN
A-3



申請地點界線只作識別用 APPLICATION SITE BOUNDARY FOR IDENTIFICATION PURPOSE ONLY

實地照片 SITE PHOTOS

本圖於2023年4月20日擬備，所根據的資料為攝於2023年3月14日的實地照片
PLAN PREPARED ON 20.4.2023
BASED ON SITE PHOTOS
TAKEN ON 14.3.2023

擬議填土以作准許的屋宇（新界豁免管制屋宇）用途
新界元朗學圃丈量約份第104約多個地段
PROPOSED FILLING OF LAND FOR PERMITTED HOUSES
(NEW TERRITORIES EXEMPTED HOUSES)
VARIOUS LOTS IN D.D. 104, POK WAI,
YUEN LONG, NEW TERRITORIES

規劃署
PLANNING
DEPARTMENT



參考編號
REFERENCE No.
A/YL-NSW/310

圖 PLAN
A-4