

2025年 2月 5日

此文件在 收到・城市規劃委員會
只會在收到所有必要的資料及文件後才正式確認收到
申請的日期。

5 FEB 2025

This document is received on
The Planning Board will formally acknowledge
the date of receipt of the application only upon receipt
of all the required information and documents.

Form No. S16-III
表格第 S16-III 號

**APPLICATION FOR PERMISSION
UNDER SECTION 16 OF
THE TOWN PLANNING ORDINANCE
(CAP. 131)**

根據《城市規劃條例》(第131章)
第16條遞交的許可申請

**Applicable to Proposal Only Involving Temporary Use/Development of Land
and/or Building Not Exceeding 3 Years in Rural Areas or Regulated Areas,
or Renewal of Permission for such Temporary Use or Development***

**適用於祇涉及位於鄉郊地區或受規管地區土地上及/或建築物內進行
為期不超過三年的臨時用途/發展或該等臨時用途/發展的許可續期的建議***

**Form No. S16-I should be used for other Temporary Use/Development of Land and/or Building (e.g. temporary use/developments in the Urban Area) and Renewal of Permission for such Temporary Use or Development.*

**其他土地上及/或建築物內的臨時用途/發展 (例如位於市區內的臨時用途或發展) 及有關該等臨時用途/發展的許可續期，應使用表格第 S16-I 號。*

Applicant who would like to publish the notice of application in local newspapers to meet one of the Town Planning Board's requirements of taking reasonable steps to obtain consent of or give notification to the current land owner, please refer to the following link regarding publishing the notice in the designated newspapers:
https://www.tpb.gov.hk/en/plan_application/apply.html

申請人如欲在本地報章刊登申請通知，以採取城市規劃委員會就取得現行土地擁有人的同意或通知現行土地擁有人所指定的其中一項合理步驟，請瀏覽以下網址有關在指定的報章刊登通知：
https://www.tpb.gov.hk/tc/plan_application/apply.html

General Note and Annotation for the Form

填寫表格的一般指引及註解

"Current land owner" means any person whose name is registered in the Land Registry as that of an owner of the land to which the application relates, as at 6 weeks before the application is made

「現行土地擁有人」指在提出申請前六星期，其姓名或名稱已在土地註冊處註冊為該申請所關乎的土地的擁有人的人

& Please attach documentary proof 請夾附證明文件

^ Please insert number where appropriate 請在適當地方註明編號

Please fill "NA" for inapplicable item 請在不適用的項目填寫「不適用」

Please use separate sheets if the space provided is insufficient 如所提供的空間不足，請另頁說明

Please insert a 「✓」 at the appropriate box 請在適當的方格內上加上「✓」號

2500210

27/1

By hand

Form No. S16-III 表格第 S16-III 號

For Official Use Only 請勿填寫此欄	Application No. 申請編號	A/4C-PH/1050
	Date Received 收到日期	- 5 FEB 2025

- The completed form and supporting documents (if any) should be sent to the Secretary, Town Planning Board (the Board), 15/F, North Point Government Offices, 333 Java Road, North Point, Hong Kong.
申請人須把填妥的申請表格及其他支持申請的文件 (倘有), 送交香港北角渣華道 333 號北角政府合署 15 樓城市規劃委員會(下稱「委員會」)秘書收。
- Please read the "Guidance Notes" carefully before you fill in this form. The document can be downloaded from the Board's website at <http://www.tpb.gov.hk/>. It can also be obtained from the Secretariat of the Board at 15/F, North Point Government Offices, 333 Java Road, North Point, Hong Kong (Tel: 2231 4810 or 2231 4835), and the Planning Enquiry Counters of the Planning Department (Hotline: 2231 5000) (17/F, North Point Government Offices, 333 Java Road, North Point, Hong Kong and 14/F, Sha Tin Government Offices, 1 Sheung Wo Che Road, Sha Tin, New Territories).
請先細閱《申請須知》的資料單張, 然後填寫此表格。該份文件可從委員會的網頁下載 (網址: <http://www.tpb.gov.hk/>), 亦可向委員會秘書處 (香港北角渣華道 333 號北角政府合署 15 樓 - 電話: 2231 4810 或 2231 4835) 及規劃署的規劃資料查詢處 (熱線: 2231 5000) (香港北角渣華道 333 號北角政府合署 17 樓及新界沙田上禾輦路 1 號沙田政府合署 14 樓) 索取。
- This form can be downloaded from the Board's website, and obtained from the Secretariat of the Board and the Planning Enquiry Counters of the Planning Department. The form should be typed or completed in block letters. The processing of the application may be refused if the required information or the required copies are incomplete.
此表格可從委員會的網頁下載, 亦可向委員會秘書處及規劃署的規劃資料查詢處索取。申請人須以打印方式或以正楷填寫表格。如果申請人所提交的資料或文件副本不齊全, 委員會可拒絕處理有關申請。

1. Name of Applicant 申請人姓名/名稱

(☐ Mr. 先生 / ☐ Mrs. 夫人 / ☐ Miss 小姐 / ☐ Ms. 女士 ☒ Company 公司 / ☐ Organisation 機構)

KARSON CORPORATION LIMITED 加順有限公司

2. Name of Authorised Agent (if applicable) 獲授權代理人姓名/名稱 (如適用)

(☐ Mr. 先生 / ☐ Mrs. 夫人 / ☐ Miss 小姐 / ☐ Ms. 女士 / ☐ Company 公司 / ☐ Organisation 機構)

3. Application Site 申請地點

(a) Full address / location / demarcation district and lot number (if applicable) 詳細地址/地點/丈量約份及地段號碼 (如適用)	新界元朗八鄉丈量約份第111約地段第1831號餘段、第1832號餘段(部分)、第1867號(部分)、第1868號(部分)、第1869號(部分)、第1870號(部分)、第1871號(部分)、第1872號(部分)、第1873號(部分)、第1874號餘段、第1875號餘段(部分)
(b) Site area and/or gross floor area involved 涉及的地盤面積及/或總樓面面積	<input checked="" type="checkbox"/> Site area 地盤面積 5232 sq.m 平方米 <input checked="" type="checkbox"/> About 約 <input checked="" type="checkbox"/> Gross floor area 總樓面面積 1652 sq.m 平方米 <input checked="" type="checkbox"/> About 約
(c) Area of Government land included (if any) 所包括的政府土地面積 (倘有)	N/A sq.m 平方米 <input type="checkbox"/> About 約

(d) Name and number of the related statutory plan(s) 有關法定圖則的名稱及編號	S/YL-PH/11
(e) Land use zone(s) involved 涉及的土地用途地帶	農業
(f) Current use(s) 現時用途	臨時倉庫及露天存放背景板、廣告專用鋁架及建築材料(為期3年) (If there are any Government, institution or community facilities, please illustrate on plan and specify the use and gross floor area) (如有任何政府、機構或社區設施，請在圖則上顯示，並註明用途及總樓面面積)

4. "Current Land Owner" of Application Site 申請地點的「現行土地擁有人」

The applicant 申請人 –

- ☐ is the sole "current land owner"^{#&} (please proceed to Part 6 and attach documentary proof of ownership).
是唯一的「現行土地擁有人」^{#&} (請繼續填寫第 6 部分，並夾附業權證明文件)。
- ☐ is one of the "current land owners"^{#&} (please attach documentary proof of ownership).
是其中一名「現行土地擁有人」^{#&} (請夾附業權證明文件)。
- ☒ is not a "current land owner"[#].
並不是「現行土地擁有人」[#]。

- ☐ The application site is entirely on Government land (please proceed to Part 6).
申請地點完全位於政府土地上 (請繼續填寫第 6 部分)。

5. Statement on Owner's Consent/Notification

就土地擁有人的同意/通知土地擁有人的陳述

- (a) According to the record(s) of the Land Registry as at (DD/MM/YYYY), this application involves a total of "current land owner(s)"[#].
根據土地註冊處截至 年 月 日的記錄，這宗申請共牽涉 名「現行土地擁有人」[#]。

(b) The applicant 申請人 –

- ☐ has obtained consent(s) of "current land owner(s)"[#].
已取得 名「現行土地擁有人」[#]的同意。

Details of consent of "current land owner(s)" [#] obtained 取得「現行土地擁有人」 [#] 同意的詳情		
No. of 'Current Land Owner(s)' 「現行土地擁有人」數目	Lot number/address of premises as shown in the record of the Land Registry where consent(s) has/have been obtained 根據土地註冊處記錄已獲得同意的地段號碼／處所地址	Date of consent obtained (DD/MM/YYYY) 取得同意的日期 (日/月/年)

(Please use separate sheets if the space of any box above is insufficient. 如上列任何方格的空間不足，請另頁說明)

- ☐ has notified "current land owner(s)"#
已通知 名「現行土地擁有人」#。

Details of the "current land owner(s)"# notified 已獲通知「現行土地擁有人」#的詳細資料		
No. of 'Current Land Owner(s)' 「現行土地擁有人」數目	Lot number/address of premises as shown in the record of the Land Registry where notification(s) has/have been given 根據土地註冊處記錄已發出通知的地段號碼／處所地址	Date of notification given (DD/MM/YYYY) 通知日期(日/月/年)

(Please use separate sheets if the space of any box above is insufficient. 如上列任何方格的空間不足，請另頁說明)

- ☒ has taken reasonable steps to obtain consent of or give notification to owner(s):
已採取合理步驟以取得土地擁有人的同意或向該人發給通知。詳情如下：

Reasonable Steps to Obtain Consent of Owner(s) 取得土地擁有人的同意所採取的合理步驟

- ☐ sent request for consent to the "current land owner(s)" on _____ (DD/MM/YYYY)#&
於 _____ (日/月/年)向每一名「現行土地擁有人」#郵遞要求同意書&

Reasonable Steps to Give Notification to Owner(s) 向土地擁有人發出通知所採取的合理步驟

- ☐ published notices in local newspapers on _____ (DD/MM/YYYY)*
於 _____ (日/月/年)在指定報章就申請刊登一次通知*

- ☒ posted notice in a prominent position on or near application site/premises on _____ (DD/MM/YYYY)*
於 03/01/2025 (日/月/年)在申請地點／申請處所或附近的顯明位置貼出關於該申請的通知*

- ☒ sent notice to relevant owners' corporation(s)/owners' committee(s)/mutual aid committee(s)/management office(s) or rural committee on _____ (DD/MM/YYYY)*
於 07/01/2025 (日/月/年)把通知寄往相關的業主立案法團／業主委員會／互助委員會或管理處，或有關的鄉事委員會*

Others 其他

- ☐ others (please specify)
其他（請指明）

Note: May insert more than one 「✓」.

Information should be provided on the basis of each and every lot (if applicable) and premises (if any) in respect of the application.

註：可在多於一個方格內加上「✓」號

申請人須就申請涉及的每一地段（倘適用）及處所（倘有）分別提供資料

6. Type(s) of Application 申請類別	
(A) Temporary Use/Development of Land and/or Building Not Exceeding 3 Years in Rural Areas or Regulated Areas 位於鄉郊地區或受規管地區土地上及/或建築物內進行為期不超過三年的臨時用途/發展 (For Renewal of Permission for Temporary Use or Development in Rural Areas or Regulated Areas, please proceed to Part (B)) (如屬位於鄉郊地區或受規管地區臨時用途/發展的規劃許可續期，請填寫(B)部分)	
(a) Proposed use(s)/development 擬議用途/發展	(Please illustrate the details of the proposal on a layout plan) (請用平面圖說明擬議詳情)
(b) Effective period of permission applied for 申請的許可有效期	<input type="checkbox"/> year(s) 年 <input type="checkbox"/> month(s) 個月
(c) Development Schedule 發展細節表	
Proposed uncovered land area 擬議露天土地面積sq.m <input type="checkbox"/> About 約
Proposed covered land area 擬議有上蓋土地面積sq.m <input type="checkbox"/> About 約
Proposed number of buildings/structures 擬議建築物/構築物數目
Proposed domestic floor area 擬議住用樓面面積sq.m <input type="checkbox"/> About 約
Proposed non-domestic floor area 擬議非住用樓面面積sq.m <input type="checkbox"/> About 約
Proposed gross floor area 擬議總樓面面積sq.m <input type="checkbox"/> About 約
Proposed height and use(s) of different floors of buildings/structures (if applicable) 建築物/構築物的擬議高度及不同樓層的擬議用途 (如適用) (Please use separate sheets if the space below is insufficient) (如以下空間不足，請另頁說明)	
.....	
Proposed number of car parking spaces by types 不同種類停車位的擬議數目	
Private Car Parking Spaces 私家車車位
Motorcycle Parking Spaces 電單車車位
Light Goods Vehicle Parking Spaces 輕型貨車泊車位
Medium Goods Vehicle Parking Spaces 中型貨車泊車位
Heavy Goods Vehicle Parking Spaces 重型貨車泊車位
Others (Please Specify) 其他 (請列明)
Proposed number of loading/unloading spaces 上落客貨車位的擬議數目	
Taxi Spaces 的士車位
Coach Spaces 旅遊巴車位
Light Goods Vehicle Spaces 輕型貨車車位
Medium Goods Vehicle Spaces 中型貨車車位
Heavy Goods Vehicle Spaces 重型貨車車位
Others (Please Specify) 其他 (請列明)

Proposed operating hours 擬議營運時間			
.....			
.....			
(d) Any vehicular access to the site/subject building? 是否有車路通往地盤/ 有關建築物?	Yes 是	<input type="checkbox"/> There is an existing access. (please indicate the street name, where appropriate) 有一條現有車路。(請註明車路名稱(如適用))	
		<input type="checkbox"/> There is a proposed access. (please illustrate on plan and specify the width) 有一條擬議車路。(請在圖則顯示, 並註明車路的闊度)	
	No 否	<input type="checkbox"/>	
(e) Impacts of Development Proposal 擬議發展計劃的影響 (If necessary, please use separate sheets to indicate the proposed measures to minimise possible adverse impacts or give justifications/reasons for not providing such measures. 如需要的話, 請另頁註明可盡量減少可能出現不良影響的措施, 否則請提供理據/理由。)			
(i) Does the development proposal involve alteration of existing building? 擬議發展計劃是否包括現有建築物的改動?	Yes 是	<input type="checkbox"/> Please provide details 請提供詳情	
	No 否	<input type="checkbox"/>	
(ii) Does the development proposal involve the operation on the right? 擬議發展是否涉及右列的工程?	Yes 是	<input type="checkbox"/> (Please indicate on site plan the boundary of concerned land/pond(s), and particulars of stream diversion, the extent of filling of land/pond(s) and/or excavation of land) (請用地盤平面圖顯示有關土地/池塘界線, 以及河道改道、填塘、填土及/或挖土的細節及/或範圍)	
		<input type="checkbox"/> Diversion of stream 河道改道	
		<input type="checkbox"/> Filling of pond 填塘 Area of filling 填塘面積 sq.m 平方米 <input type="checkbox"/> About 約 Depth of filling 填塘深度 m 米 <input type="checkbox"/> About 約	
	No 否	<input type="checkbox"/> Filling of land 填土 Area of filling 填土面積 sq.m 平方米 <input type="checkbox"/> About 約 Depth of filling 填土厚度 m 米 <input type="checkbox"/> About 約	
<input type="checkbox"/> Excavation of land 挖土 Area of excavation 挖土面積 sq.m 平方米 <input type="checkbox"/> About 約 Depth of excavation 挖土深度 m 米 <input type="checkbox"/> About 約			
<input type="checkbox"/>			
(iii) Would the development proposal cause any adverse impacts? 擬議發展計劃會否造成不良影響?	On environment 對環境		Yes 會 <input type="checkbox"/> No 不會 <input type="checkbox"/>
	On traffic 對交通		Yes 會 <input type="checkbox"/> No 不會 <input type="checkbox"/>
	On water supply 對供水		Yes 會 <input type="checkbox"/> No 不會 <input type="checkbox"/>
	On drainage 對排水		Yes 會 <input type="checkbox"/> No 不會 <input type="checkbox"/>
	On slopes 對斜坡		Yes 會 <input type="checkbox"/> No 不會 <input type="checkbox"/>
	Affected by slopes 受斜坡影響		Yes 會 <input type="checkbox"/> No 不會 <input type="checkbox"/>
	Landscape Impact 構成景觀影響		Yes 會 <input type="checkbox"/> No 不會 <input type="checkbox"/>
	Tree Felling 砍伐樹木		Yes 會 <input type="checkbox"/> No 不會 <input type="checkbox"/>
	Visual Impact 構成視覺影響		Yes 會 <input type="checkbox"/> No 不會 <input type="checkbox"/>
	Others (Please Specify) 其他 (請列明)		Yes 會 <input type="checkbox"/> No 不會 <input type="checkbox"/>
		
		

	<p>Please state measure(s) to minimise the impact(s). For tree felling, please state the number, diameter at breast height and species of the affected trees (if possible)</p> <p>請註明盡量減少影響的措施。如涉及砍伐樹木，請說明受影響樹木的數目、及胸高度的樹幹直徑及品種(倘可)</p> <p>.....</p> <p>.....</p> <p>.....</p> <p>.....</p> <p>.....</p>
--	----------------------------------------------------------------------------------------------------------------------------------------------------------------------------------------------------------------------------------------------------------------------------------------------------------

(B) Renewal of Permission for Temporary Use or Development in Rural Areas or Regulated Areas
位於鄉郊地區或受規管地區臨時用途/發展的許可續期

(a) Application number to which the permission relates 與許可有關的申請編號	A/ YL-PH / 914
(b) Date of approval 獲批給許可的日期	20/05/2022 (DD 日/MM 月/YYYY 年)
(c) Date of expiry 許可屆滿日期	20/05/2025 (DD 日/MM 月/YYYY 年)
(d) Approved use/development 已批給許可的用途/發展	臨時倉庫及露天存放背景板、廣告專用鋁架及建築材料(為期3年)
(e) Approval conditions 附帶條件	<p><input type="checkbox"/> The permission does not have any approval condition 許可並沒有任何附帶條件</p> <p><input checked="" type="checkbox"/> Applicant has complied with all the approval conditions 申請人已履行全部附帶條件</p> <p><input type="checkbox"/> Applicant has not yet complied with the following approval condition(s): 申請人仍未履行下列附帶條件：</p> <p>.....</p> <p>.....</p> <p>.....</p> <p>Reason(s) for non-compliance: 仍未履行的原因：</p> <p>.....</p> <p>.....</p> <p>(Please use separate sheets if the space above is insufficient) (如以上空間不足，請另頁說明)</p>
(f) Renewal period sought 要求的續期期間	<p><input checked="" type="checkbox"/> year(s) 年 3</p> <p><input type="checkbox"/> month(s) 個月</p>

7. Justifications 理由

The applicant is invited to provide justifications in support of the application. Use separate sheets if necessary.
 現請申請人提供申請理由及支持其申請的資料。如有需要，請另頁說明）。

詳情請參閱附帶規劃文件。

8. Declaration 聲明

I hereby declare that the particulars given in this application are correct and true to the best of my knowledge and belief.
本人謹此聲明，本人就這宗申請提交的資料，據本人所知及所信，均屬真實無誤。

I hereby grant a permission to the Board to copy all the materials submitted in this application and/or to upload such materials to the Board's website for browsing and downloading by the public free-of-charge at the Board's discretion.
本人現准許委員會酌情將本人就此申請所提交的所有資料複製及/或上載至委員會網站，供公眾免費瀏覽或下載。

Signature
簽署

☒ Applicant 申請人 / ☐ Authorised Agent 獲授權代理人

陳佩茵

文員

Name in Block Letters
姓名（請以正楷填寫）

Position (if applicable)
職位（如適用）

Professional Qualification(s)
專業資格

☐ Member 會員 / ☐ Fellow of 資深會員

☐ HKIP 香港規劃師學會 / ☐ HKIA 香港建築師學會 /

☐ HKIS 香港測量師學會 / ☐ HKIE 香港工程師學會 /

☐ HKILA 香港園境師學會 / ☐ HKIUD 香港城市設計學會

☐ RPP 註冊專業規劃師

Others 其他



on behalf of
代表

加順有限公司

☒ Company 公司 / ☐ Organisation Name and Chop (if applicable) 機構名稱及蓋章（如適用）

Date 日期

23/01/2025

(DD/MM/YYYY 日/月/年)

Remark 備註

The materials submitted in this application and the Board's decision on the application would be disclosed to the public. Such materials would also be uploaded to the Board's website for browsing and free downloading by the public where the Board considers appropriate.

委員會會向公眾披露申請人所遞交的申請資料和委員會對申請所作的決定。在委員會認為合適的情況下，有關申請資料亦會上載至委員會網頁供公眾免費瀏覽及下載。

Warning 警告

Any person who knowingly or wilfully makes any statement or furnish any information in connection with this application, which is false in any material particular, shall be liable to an offence under the Crimes Ordinance.

任何人在明知或故意的情況下，就這宗申請提出在任何要項上是虛假的陳述或資料，即屬違反《刑事罪行條例》。

Statement on Personal Data 個人資料的聲明

- The personal data submitted to the Board in this application will be used by the Secretary of the Board and Government departments for the following purposes:
委員會就這宗申請所收到的個人資料會交給委員會秘書及政府部門，以根據《城市規劃條例》及相關的城市規劃委員會規劃指引的規定作以下用途：
(a) the processing of this application which includes making available the name of the applicant for public inspection when making available this application for public inspection; and
處理這宗申請，包括公布這宗申請供公眾查閱，同時公布申請人的姓名供公眾查閱；以及
(b) facilitating communication between the applicant and the Secretary of the Board/Government departments.
方便申請人與委員會秘書及政府部門之間進行聯絡。
- The personal data provided by the applicant in this application may also be disclosed to other persons for the purposes mentioned in paragraph 1 above.
申請人就這宗申請提供的個人資料，或亦會向其他人士披露，以作上述第 1 段提及的用途。
- An applicant has a right of access and correction with respect to his/her personal data as provided under the Personal Data (Privacy) Ordinance (Cap. 486). Request for personal data access and correction should be addressed to the Secretary of the Board at 15/F, North Point Government Offices, 333 Java Road, North Point, Hong Kong.
根據《個人資料(私隱)條例》(第 486 章)的規定，申請人有權查閱及更正其個人資料。如欲查閱及更正個人資料，應向委員會秘書提出有關要求，其地址為香港北角渣華道 333 號北角政府合署 15 樓。

Gist of Application 申請摘要	
(Please provide details in both English and Chinese <u>as far as possible</u> . This part will be circulated to relevant consultees, uploaded to the Town Planning Board's Website for browsing and free downloading by the public and available at the Planning Enquiry Counters of the Planning Department for general information.) (請盡量以英文及中文填寫。此部分將會發送予相關諮詢人士、上載至城市規劃委員會網頁供公眾免費瀏覽及下載及於規劃署規劃資料查詢處供一般參閱。)	
Application No. 申請編號	(For Official Use Only) (請勿填寫此欄)
Location/address 位置／地址	新界元朗八鄉丈量約份第111約地段第1831號餘段、第1832號餘段(部分)、第1867號(部分)、第1868號(部分)、第1869號(部分)、第1870號(部分)、第1871號(部分)、第1872號(部分)、第1873號(部分)、第1874號餘段、第1875號餘段(部分)
Site area 地盤面積	5232 sq. m 平方米 <input checked="" type="checkbox"/> About 約 (includes Government land of 包括政府土地 N/A sq. m 平方米 <input type="checkbox"/> About 約)
Plan 圖則	S/YL-PH/11
Zoning 地帶	農業
Type of Application 申請類別	<input type="checkbox"/> Temporary Use/Development in Rural Areas or Regulated Areas for a Period of 位於鄉郊地區或受規管地區的臨時用途/發展為期 <input type="checkbox"/> Year(s) 年 _____ <input type="checkbox"/> Month(s) 月 _____ <input checked="" type="checkbox"/> Renewal of Planning Approval for Temporary Use/Development in Rural Areas or Regulated Areas for a Period of 位於鄉郊地區或受規管地區臨時用途/發展的規劃許可續期為期 <input checked="" type="checkbox"/> Year(s) 年 <u>3</u> <input type="checkbox"/> Month(s) 月 _____
Applied use/ development 申請用途/發展	臨時倉庫及露天存放背景板、廣告專用鋁架及建築材料(為期3年)

(i) Gross floor area and/or plot ratio 總樓面面積及／或地積比率		sq.m 平方米	Plot Ratio 地積比率
	Domestic 住用	<input type="checkbox"/> About 約 <input type="checkbox"/> Not more than 不多於	<input type="checkbox"/> About 約 <input type="checkbox"/> Not more than 不多於
	Non-domestic 非住用	1652 <input checked="" type="checkbox"/> About 約 <input type="checkbox"/> Not more than 不多於	0.32 <input checked="" type="checkbox"/> About 約 <input type="checkbox"/> Not more than 不多於
(ii) No. of blocks 幢數	Domestic 住用		
	Non-domestic 非住用	9	
(iii) Building height/No. of storeys 建築物高度／層數	Domestic 住用	m 米 <input type="checkbox"/> (Not more than 不多於)	
		Storeys(s) 層 <input type="checkbox"/> (Not more than 不多於)	
	Non-domestic 非住用	約5 m 米 <input type="checkbox"/> (Not more than 不多於)	
		1 Storeys(s) 層 <input type="checkbox"/> (Not more than 不多於)	
(iv) Site coverage 上蓋面積	32 % <input checked="" type="checkbox"/> About 約		
(v) No. of parking spaces and loading / unloading spaces 停車位及上落客貨車位數目	Total no. of vehicle parking spaces 停車位總數 Private Car Parking Spaces 私家車車位 Motorcycle Parking Spaces 電單車車位 Light Goods Vehicle Parking Spaces 輕型貨車泊車位 Medium Goods Vehicle Parking Spaces 中型貨車泊車位 Heavy Goods Vehicle Parking Spaces 重型貨車泊車位 Others (Please Specify) 其他 (請列明) _____ _____		
	Total no. of vehicle loading/unloading bays/lay-bys 上落客貨車位／停車處總數 Taxi Spaces 的士車位 Coach Spaces 旅遊巴車位 Light Goods Vehicle Spaces 輕型貨車車位 Medium Goods Vehicle Spaces 中型貨車車位 Heavy Goods Vehicle Spaces 重型貨車車位 Others (Please Specify) 其他 (請列明) _____ _____		2 2

Submitted Plans, Drawings and Documents 提交的圖則、繪圖及文件		
	<u>Chinese</u> 中文	<u>English</u> 英文
Plans and Drawings 圖則及繪圖		
Master layout plan(s)/Layout plan(s) 總綱發展藍圖／布局設計圖	<input checked="" type="checkbox"/>	<input type="checkbox"/>
Block plan(s) 樓宇位置圖	<input type="checkbox"/>	<input type="checkbox"/>
Floor plan(s) 樓宇平面圖	<input type="checkbox"/>	<input type="checkbox"/>
Sectional plan(s) 截視圖	<input type="checkbox"/>	<input type="checkbox"/>
Elevation(s) 立視圖	<input type="checkbox"/>	<input type="checkbox"/>
Photomontage(s) showing the proposed development 顯示擬議發展的合成照片	<input type="checkbox"/>	<input type="checkbox"/>
Master landscape plan(s)/Landscape plan(s) 園境設計總圖／園境設計圖	<input type="checkbox"/>	<input type="checkbox"/>
Others (please specify) 其他（請註明）	<input checked="" type="checkbox"/>	<input type="checkbox"/>
場地設計圖則，渠務排水圖則，消防裝置圖則，行車通道圖則		
Reports 報告書		
Planning Statement/Justifications 規劃綱領/理據	<input checked="" type="checkbox"/>	<input type="checkbox"/>
Environmental assessment (noise, air and/or water pollutions) 環境評估（噪音、空氣及／或水的污染）	<input type="checkbox"/>	<input type="checkbox"/>
Traffic impact assessment (on vehicles) 就車輛的交通影響評估	<input type="checkbox"/>	<input type="checkbox"/>
Traffic impact assessment (on pedestrians) 就行人的交通影響評估	<input type="checkbox"/>	<input type="checkbox"/>
Visual impact assessment 視覺影響評估	<input type="checkbox"/>	<input type="checkbox"/>
Landscape impact assessment 景觀影響評估	<input type="checkbox"/>	<input type="checkbox"/>
Tree Survey 樹木調查	<input type="checkbox"/>	<input type="checkbox"/>
Geotechnical impact assessment 土力影響評估	<input type="checkbox"/>	<input type="checkbox"/>
Drainage impact assessment 排水影響評估	<input type="checkbox"/>	<input type="checkbox"/>
Sewerage impact assessment 排污影響評估	<input type="checkbox"/>	<input type="checkbox"/>
Risk Assessment 風險評估	<input type="checkbox"/>	<input type="checkbox"/>
Others (please specify) 其他（請註明）	<input type="checkbox"/>	<input type="checkbox"/>
Note: May insert more than one 「✓」. 註：可在多於一個方格內加上「✓」號		

Note: The information in the Gist of Application above is provided by the applicant for easy reference of the general public. Under no circumstances will the Town Planning Board accept any liabilities for the use of the information nor any inaccuracies or discrepancies of the information provided. In case of doubt, reference should always be made to the submission of the applicant.

註：上述申請摘要的資料是由申請人提供以方便市民大眾參考。對於所載資料在使用上的問題及文義上的歧異，城市規劃委員會概不負責。若有任何疑問，應查閱申請人提交的文件。

附帶規劃文件

按城市規劃條例第 16 條的規劃許可申請，現於新界元朗八鄉丈量約份第 111 約地段第 1831 號餘段、第 1832 號餘段(部分)、第 1867 號(部分)、第 1868 號(部分)、第 1869 號(部分)、第 1870 號(部分)、第 1871 號(部分)、第 1872 號(部分)、第 1873 號(部分)、第 1874 號餘段、第 1875 號餘段(部分)，進行規劃申請。

地帶：「農業」

用途：「臨時倉庫及露天存放背景板、廣告專用鋁架及建築材料(為期 3 年)」

場地面積：「約 5232 平方米」

申請時間：「3 年」

行政摘要

擬在新界元朗八鄉丈量約份第 111 約地段第 1831 號餘段、第 1832 號餘段(部分)、第 1867 號(部分)、第 1868 號(部分)、第 1869 號(部分)、第 1870 號(部分)、第 1871 號(部分)、第 1872 號(部分)、第 1873 號(部分)、第 1874 號餘段、第 1875 號餘段(部分)，八鄉分區計劃大綱核准圖編號：S/YL-PH/11，「農業」地帶內續期申請作為「臨時倉庫及露天存放背景板、廣告專用鋁架及建築材料(為期 3 年)」，申請的用途和前次規劃申請 TPB/A/YL-PH/914 相同，沒有任何改變。

自前次規劃申請至今，申請地點都沒有任何政府部門及附近市民的反映和投訴，一直使用良好。申請地點只屬於臨時性質，用途也不會對區內的規劃意向有任何抵觸，而且顧及四周自然景色，附帶條件亦能有效改善環境，與附近地區和諧無間，申請人提出的申請是與四周的環境相符，不會對附近居民造成負面影響。

規 劃 署

粉嶺、上水及元朗東規劃處
新界荃灣青山公路 388 號
中染大廈 22 樓 2202 室



Planning Department

Panling, Sheung Shui & Yuen Long East
District Planning Office
Unit 2202, 22/F, CDW Building,
388 Castle Peak Road, Tsuen Wan, N.T.

來函檔號 Your Reference :
本署檔號 Our Reference : TPB/A/YL-PH/914
電話號碼 Tel. No. : 3168 4072
傳真機號碼 Fax No. : 3168 4074 / 3168 4075

先生／女士：

履行規劃許可附帶條件
(f) 項 - 設置滅火筒

在劃為「農業」地帶的元朗八鄉丈量約份第 111 約多個地段
開設臨時倉庫，以及臨時露天存放背景板、
廣告專用鋁架及建築材料（為期三年）

(規劃申請編號：A/YL-PH/914)

本處收到你於二零二二年六月七日提交的資料，以履行上述規劃許可附帶條件。就
你提交的資料，本處已諮詢有關部門，有關意見如下：

- ☒ 接受。因此，你已經履行上述附帶條件。
- ☐ 接受。由於上述附帶條件要求提交及落實建議，因此，你未有完全履行
有關附帶條件。請你加快落實已批准的建議以完全履行有關附帶條件。
- ☐ 不接受。因此，上述附帶條件未能被視作已履行。

如你對部門意見有疑問，請直接聯絡消防處黃浩然先生(電話: 2733 7737)。

規劃署
粉嶺、上水及元朗東規劃專員

(陸國安



)

二零二二年六月二十一日

規 劃 署

粉嶺、上水及元朗東規劃處
新界荃灣青山公路 388 號
中環大廈 22 樓 2202 室



Planning Department

Fanling, Sheung Shui & Yuen Long East
District Planning Office
Unit 2202, 22/F, CDW Building,
388 Castle Peak Road, Tsuen Wan, N.T.

來函檔號 Your Reference :
本署檔號 Our Reference : TPB/A/YL-PH/914
電話號碼 Tel. No. : 3168 4072
傳真機號碼 Fax No. : 3168 4074 / 3168 4075

先生/女士：

履行規劃許可附帶條件
(g) 項 - 落實獲接納的消防裝置建議

在劃為「農業」地帶的元朗八鄉丈量約份第 111 約多個地段
開設臨時倉庫，以及臨時露天存放背景板、
廣告專用鋁架及建築材料（為期三年）

(規劃申請編號：A/YL-PH/914)

本處收到你提交的資料，以履行上述規劃許可附帶條件。就你提交的資料，本處已諮詢有關部門，有關意見如下：

- ☒ 接受。因此，你已經履行上述附帶條件。
- ☐ 接受。由於上述附帶條件要求提交及落實建議，因此，你未有完全履行有關附帶條件。請你加快落實已批准的建議以完全履行有關附帶條件。
- ☐ 不接受。因此，上述附帶條件未能被視作已履行。

如你對部門意見有疑問，請直接聯絡消防處黃浩然先生(電話: 2733 7737)。

規劃署
粉嶺、上水及元朗東規劃專員

(陸國安



)

二零二三年三月二日

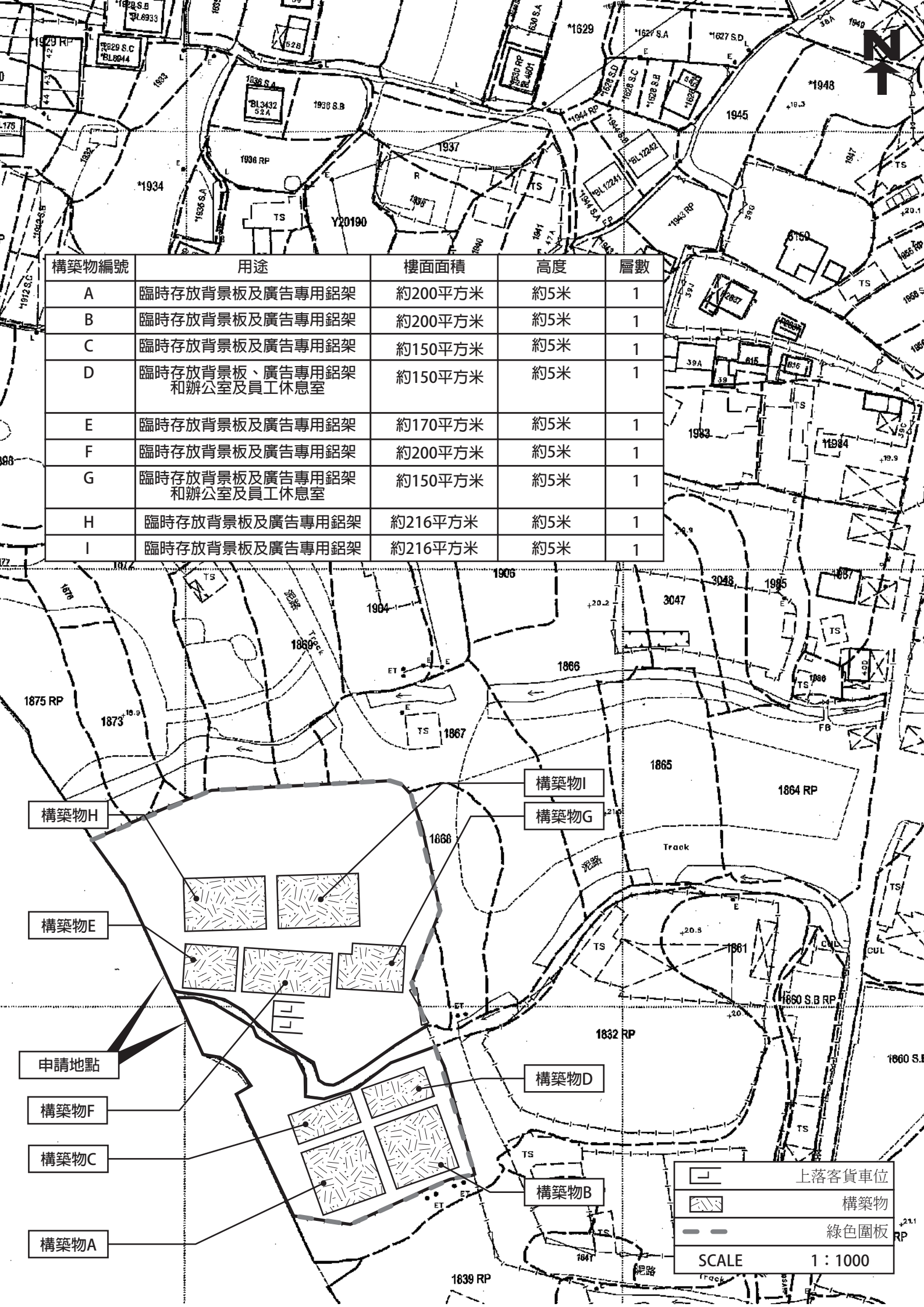
場地設計

申請地點地盤面積約 5232 平方米，當中沒有佔用政府土地。

申請地點主要用作臨時倉庫及露天存放背景板、廣告專用鋁架及建築材料之用，建築材料為工字鐵及鐵器（申請地點內的構築物主要用來存放背景板等容易受潮的物品，而露天區域則是用來存放廣告專用鋁架及建築材料等不易受天氣影響的物品）。

申請地點只為臨時性質。申請場地的開放時間為星期一至星期六，上午 9 時至下午 6 時，星期日和公眾假期休息。

詳細請參閱以下圖則。

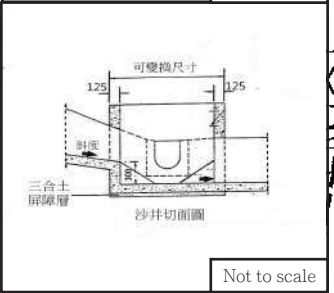
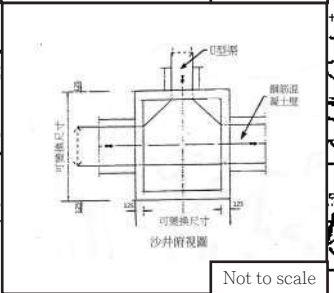
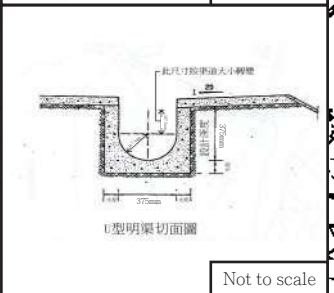
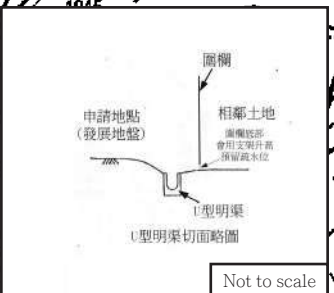
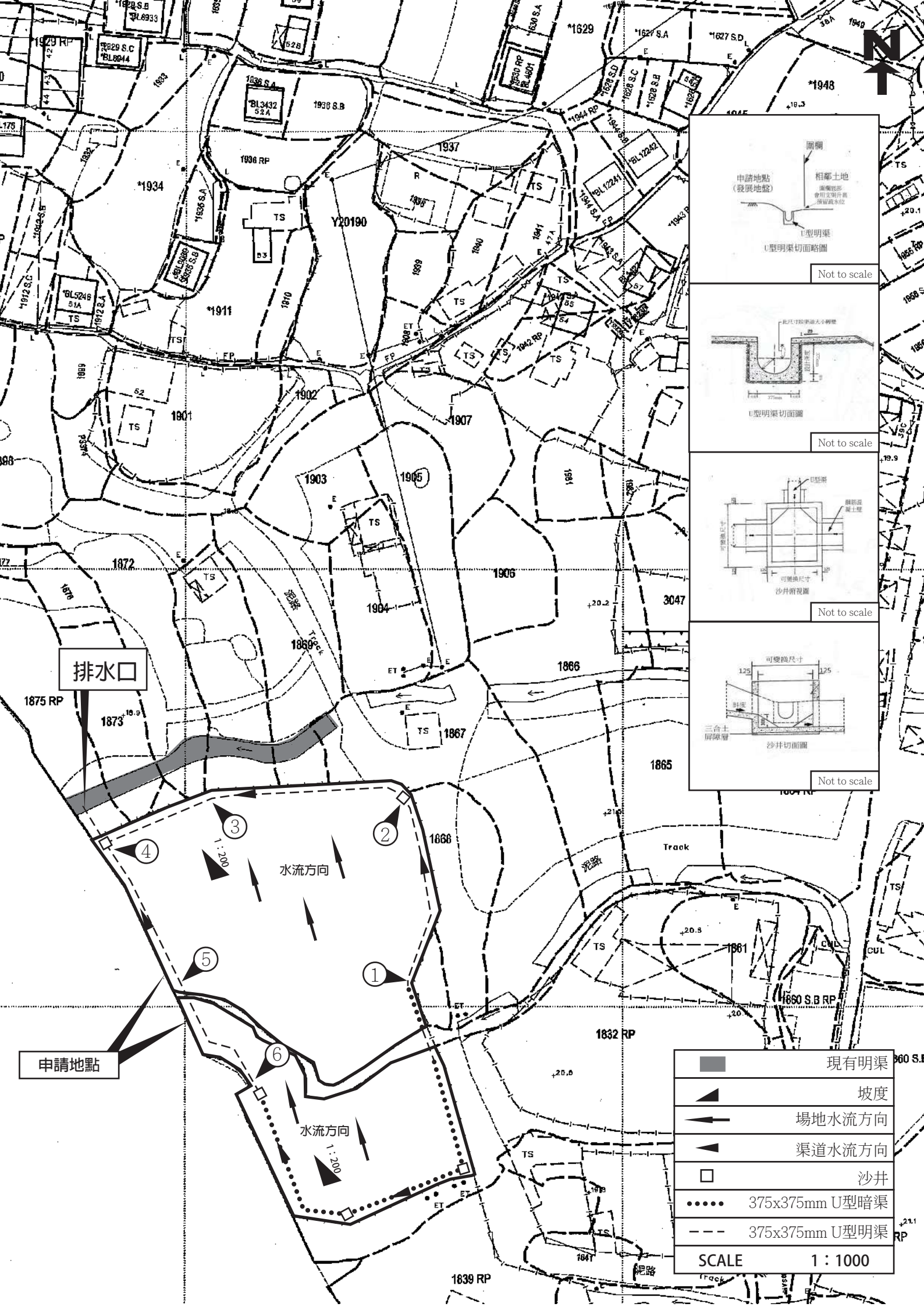




渠務排水：

申請人會依照渠務署所提供的排水系統設計建議書「有關城市規劃條例第16條申請臨時更改土地用途，如臨時貨倉、停車場、工場、小型工廠等」，對申請地點內的現有渠務排水設施進行維護及保養。

詳情請參閱以下圖則。



申請地點

	現有明渠
	坡度
	場地水流方向
	渠道水流方向
	沙井
	375x375mm U型暗渠
	375x375mm U型明渠
SCALE 1 : 1000	







消防裝置：

申請人會依照消防處所提供的意見，聘請合資格的消防承辦商為申請地點安裝合適的消防裝置，並會在定時為申請地點內的人員進行消防演習。

詳情請參閱以下圖則。

FIRE SERVICE (INSTALLATIONS AND EQUIPMENT) REGULATIONS

消防(裝置及設備)規例

(Regulation 9(1))

(第九條(1)款)

CERTIFICATE OF FIRE SERVICE INSTALLATION AND EQUIPMENT

消防裝置及設備證書

FSD Ref.: _____

消防處編號

A

Name of Client:

顧客姓名

倫譽設計工程有限公司

Name of Building:

樓宇名稱

Lots 1831 RP, 1832 RP (Part), 1867 (Part), 1868 (Part), 1870 (Part), 1871 (Part), 1872 (Part),

Street No./Town Lot:

門牌號數/市地段

1873 (Part), 1874 RP and

1875 RP (Part) in D.D.

Street/Road/Estate Name:

街道/屋苑名稱

Pat Heung

Block:

座

District:

分區

Yuen Long

Area:

地區

☐ HK

香港

☐ K

九龍

☐ NT

新界

Type of Building 樓宇類型: ☐ Industrial 工業☐ Commercial 商業☐ Domestic 住宅☐ Composite 綜合☐ Licensed premises 持牌處所☐ Institutional 社團Part 1 Annual Inspection ONLY
第一部 只適用於年檢事項

In accordance with Regulation 8(b) of Fire Service (Installations and Equipment) Regulations, the owner of any fire service installation or equipment which is installed in any premises shall have such fire service installation or equipment inspected by a registered contractor at least once in every 12 months. 根據消防(裝置及設備)規例第八條(b)款, 擁有裝置在任何處所內的任何消防裝置或設備的人, 須每12個月由一名註冊承辦商檢查該等消防裝置或設備至少一次。

Code 編碼 (1-35)	Type of FSI 裝置類型	Location(s) 位置	Comment on Condition 狀況評述	Completion Date 完成日期(DD/MM/YY)	Next Due Date 下次到期日(DD/MM/YY)
11	Emergency Lighting x 7 nos	G/F	Conforms with FSD requirements (Defect see part 3)	30-Dec-2024	29-Dec-2025
12	Exit Sign x 7 nos	G/F	Conforms with FSD requirements (Defect see part 3)	30-Dec-2024	29-Dec-2025
13	Fire Alarm System (MFA)	G/F	Conforms with FSD requirements	30-Dec-2024	29-Dec-2025
16	Fire Hydrant / Hose Reel System	G/F	Conforms with FSD requirements	30-Dec-2024	29-Dec-2025

Part 2 第二部 Installation / Modification / Repair / Inspection work 裝置/改裝/修理/檢查工作

Code 編碼 (1-35)	Type of FSI 裝置類型	Location(s) 位置	Nature of Work Carried out 完成之工作內容	Comment on Condition 狀況評述	Completion Date 完成日期(DD/MM/YY)
Nil			Nil		

Part 3 第三部 Defects 損壞事項

Code 編碼 (1-35)	Type of FSI 裝置類型	Location(s) 位置	Outstanding Defects 未修缺點	Comment on Defects 缺點評述
11	Emergency Lighting	G/F	1 no defective	Need replacement
12	Exit Sign	G/F	1 no defective	Need replacement

I/We hereby certify that the above installations/equipment have been tested and found to be in efficient working order in accordance with the Codes of Practice for Minimum Fire Service Installations and Equipment and Inspection, Testing and Maintenance of Installations and Equipment published from time to time by the Director of Fire Services. Defects are listed in Part 3.

本人藉此證明以上之消防裝置及設備經試驗, 證明性能良好, 符合消防處處長不時公佈的最低限度之消防裝置及設備守則與裝置及設備之檢查測試及保養守則的規格, 損壞事項列於第三部。

如證書涉及年檢事項, 應張貼於大廈或處所當眼處以供消防處人員查核

This certificate should be displayed at prominent location of the building or premises for FSD's inspection if any annual maintenance work is involved.

Authorized Signature:
受權人簽署

Name:
姓名

Fong Ka Ho

FSD/RC No.:
消防處註冊號碼

Company Name:
公司名稱

Fong's Building Services Ltd.

Telephone:
聯絡電話

Date:
日期

02-Jan-2025



For FSD use only:

Inspected

Key-in

Verified

FIRE SERVICE (INSTALLATIONS AND EQUIPMENT) REGULATIONS

消防(裝置及設備)規例

(Regulation 9(1))

(第九條(1)款)

CERTIFICATE OF FIRE SERVICE INSTALLATION AND EQUIPMENT

消防裝置及設備證書

FSD Ref.: _____

消防處檔號

A

Name of Client:

顧客姓名

倫譽設計工程有限公司

Name of Building:

樓宇名稱

Lots 1831 RP, 1832 RP (Part), 1867 (Part), 1868 (Part), 1870 (Part), 1871 (Part), 1872 (Part),

Street No./Town Lot:

門牌號數/市地段

1873 (Part), 1874 RP and

1875 RP (Part) in D.D.

Street/Road/Estate Name:

街道/屋苑名稱

Pat Heung

Block:

座

District:

分區

Yuen Long

Area:

地區

☐ HK☐ K☐ NT

香港

九龍

新界

Type of Building 樓宇類型: ☐ Industrial 工業☐ Commercial 商業☐ Domestic 住宅☐ Composite 綜合☐ Licensed premises 持牌處所☐ Institutional 社團Part 1 Annual Inspection ONLY
第一部 只適用於年檢事項

In accordance with Regulation 8(b) of Fire Service (Installations and Equipment) Regulations, the owner of any fire service installation or equipment which is installed in any premises shall have such fire service installation or equipment inspected by a registered contractor at least once in every 12 months. 根據消防(裝置及設備)規例第八條(b)款, 擁有裝置在任何處所內的任何消防裝置或設備的人, 須每12個月由一名註冊承辦商檢查該等消防裝置或設備至少一次。

Code 編碼 (1-35)	Type of FSI 裝置類型	Location(s) 位置	Comment on Condition 狀況評述	Completion Date 完成日期(DD/MM/YY)	Next Due Date 下次到期日(DD/MM/YY)
Nil			Nil		

Part 2 第二部 Installation / Modification / Repair / Inspection work 裝置/改裝/修理/檢查工作

Code 編碼 (1-35)	Type of FSI 裝置類型	Location(s) 位置	Nature of Work Carried out 完成之工作內容	Comment on Condition 狀況評述	Completion Date 完成日期(DD/MM/YY)
11	Emergency Lighting	G/F	Supply & install 1 no. 'a&b' TS-EL2053 Emergency Light	Conforms with FSD requirements	20-Jan-2025
12	Exit Sign	G/F	1 no. 'a&b' LED-B4 Exit Sign Box (Regarding to FS251 A9397651)	Conforms with FSD requirements	20-Jan-2025

Part 3 第三部 Defects 損壞事項

Code 編碼 (1-35)	Type of FSI 裝置類型	Location(s) 位置	Outstanding Defects 未修缺點	Comment on Defects 缺點評述
Nil			Nil	

I/We hereby certify that the above installations/equipment have been tested and found to be in efficient working order in accordance with the Codes of Practice for Minimum Fire Service Installations and Equipment and Inspection, Testing and Maintenance of Installations and Equipment published from time to time by the Director of Fire Services. Defects are listed in Part 3.

本人藉此證明以上之消防裝置及設備經試驗, 證明性能良好, 符合消防處處長不時公佈的最低限度之消防裝置及設備守則與裝置及設備之檢查測試及保養守則的規格, 損壞事項列於第三部。

如證書涉及年檢事項, 應張貼於大廈或處所當眼處以供消防處人員查核

This certificate should be displayed at prominent location of the building or premises for FSD's inspection if any annual maintenance work is involved.

Authorized Signature:

受權人簽署

Name:

姓名

Fong Ka Ho

FSD/RC No.:

消防處註冊號碼

Company Name:

公司名稱

Fong's Building Services Ltd.

Telephone:

聯絡電話

Date:

日期

22-Jan-2025



For FSD use only:

Inspected

Key-in

Verified

FIRE SERVICE (INSTALLATIONS AND EQUIPMENT) REGULATIONS

消防(裝置及設備)規例

(Regulation 9(1))

(第九條(1)款)

CERTIFICATE OF FIRE SERVICE INSTALLATION AND EQUIPMENT

消防裝置及設備證書

FSD Ref.: _____
消防處檔號

A

Name of Client:

顧客姓名

志科有限公司

Name of Building:

樓宇名稱

Lots 1831 RP, 1832 RP (Part), 1867 (Part), 1868 (Part), 1870 (Part), 1871 (Part), 1872 (Part),

1873 (Part), 1874 RP and

Street No./Town Lot:

門牌號數/市地段

1875 RP (Part) in D.D.

Street/Road/Estate Name:

街道/屋苑名稱

Pat Heung

Block:

座

District:

分區

Yuen Long

Area:

地區

☐ HK

香港

☐ K

九龍

☐ NT

新界

Type of Building 樓宇類型:

☐ Industrial 工業☐ Commercial 商業☐ Domestic 住宅☐ Composite 綜合☐ Licensed premises 持牌處所☐ Institutional 社團

Part 1 Annual Inspection ONLY

第一部 只適用於年檢事項

In accordance with Regulation 8(b) of Fire Service (Installations and Equipment) Regulations, the owner of any fire service installation or equipment which is installed in any premises shall have such fire service installation or equipment inspected by a registered contractor at least once in every 12 months. 根據消防(裝置及設備)規例第八條(b)款, 擁有裝置在任何處所內的任何消防裝置或設備的人, 須每12個月由一名註冊承辦商檢查該等消防裝置或設備至少一次。

Code 編碼 (1-35)	Type of FSI 裝置類型	Location(s) 位置	Comment on Condition 狀況評述	Completion Date 完成日期(DD/MM/YY)	Next Due Date 下次到期日(DD/MM/YY)
11	Emergency Lighting x 2 nos	G/F	Conforms with FSD requirements	30-Dec-2024	29-Dec-2025
12	Exit Sign x 2 nos	G/F	Conforms with FSD requirements	30-Dec-2024	29-Dec-2025

Part 2 第二部 Installation / Modification / Repair / Inspection work 裝置/改裝/修理/檢查工作

Code 編碼 (1-35)	Type of FSI 裝置類型	Location(s) 位置	Nature of Work Carried out 完成之工作內容	Comment on Condition 狀況評述	Completion Date 完成日期(DD/MM/YY)
Nil			Nil		

Part 3 第三部 Defects 損壞事項

Code 編碼 (1-35)	Type of FSI 裝置類型	Location(s) 位置	Outstanding Defects 未修缺點	Comment on Defects 缺點評述
Nil			Nil	

I/We hereby certify that the above installations/equipment have been tested and found to be in efficient working order in accordance with the Codes of Practice for Minimum Fire Service Installations and Equipment and Inspection, Testing and Maintenance of Installations and Equipment published from time to time by the Director of Fire Services. Defects are listed in Part 3.

本人藉此證明以上之消防裝置及設備經試驗, 證明性能良好, 符合消防處處長不時公佈的最低限度之消防裝置及設備守則與裝置及設備之檢查測試及保養守則的規格, 損壞事項列於第三部。

**如證書涉及年檢事項, 應張貼於大廈
或處所當眼處以供消防處人員查核**

This certificate should be displayed at prominent location of the building or premises for FSD's inspection if any annual maintenance work is involved.

Authorized
Signature:
受權人簽署

Name:

姓名

Fong Ka Ho

FSD/RC No.:

消防處註冊號碼

Company Name:

公司名稱

Fong's Building Services Ltd.

Telephone:

聯絡電話

Date:

日期

02-Jan-2025

For FSD
use only:

Inspected

Key-in

Verified

FIRE SERVICE (INSTALLATIONS AND EQUIPMENT) REGULATIONS

消防(裝置及設備)規例

(Regulation 9(1))

(第九條(1)款)

CERTIFICATE OF FIRE SERVICE INSTALLATION AND EQUIPMENT

消防裝置及設備證書

FSD Ref.: _____

消防處編號

A

Name of Client:

顧客姓名

倫譽設計工程有限公司

Name of Building:

樓宇名稱

Lots 1831 RP, 1832 RP (Part), 1867 (Part), 1868 (Part), 1870 (Part), 1871 (Part), 1872 (Part),

Street No./Town Lot:

門牌號數/市地段

1873 (Part), 1874 RP and

1875 RP (Part) in D.D.

Street/Road/Estate Name:

街道/屋苑名稱

Pat Heung

Block:

座

District:

分區

Yuen Long

Area:

地區

☐ HK

香港

☐ K

九龍

☐ NT

新界

Type of Building 樓宇類型: ☐ Industrial 工業☐ Commercial 商業☐ Domestic 住宅☐ Composite 綜合☐ Licensed premises 持牌處所☐ Institutional 社團Part 1 Annual Inspection ONLY
第一部 只適用於年檢事項

In accordance with Regulation 8(b) of Fire Service (Installations and Equipment) Regulations, the owner of any fire service installation or equipment which is installed in any premises shall have such fire service installation or equipment inspected by a registered contractor at least once in every 12 months. 根據消防(裝置及設備)規例第八條(b)款, 擁有裝置在任何處所內的任何消防裝置或設備的人, 須每12個月由一名註冊承辦商檢查該等消防裝置或設備至少一次。

Code 編碼 (1-35)	Type of FSI 裝置類型	Location(s) 位置	Comment on Condition 狀況評述	Completion Date 完成日期(DD/MM/YY)	Next Due Date 下次到期日(DD/MM/YY)
24	Potable Fire Extinguisher 22 nos. x 5kg dry Powder	G/F	Conforms with FSD requirements	30-Dec-2024	29-Dec-2025

Part 2 第二部 Installation / Modification / Repair / Inspection work 裝置/改裝/修理/檢查工作

Code 編碼 (1-35)	Type of FSI 裝置類型	Location(s) 位置	Nature of Work Carried out 完成之工作內容	Comment on Condition 狀況評述	Completion Date 完成日期(DD/MM/YY)
Nil			Nil		

Part 3 第三部 Defects 損壞事項

Code 編碼 (1-35)	Type of FSI 裝置類型	Location(s) 位置	Outstanding Defects 未修缺點	Comment on Defects 缺點評述
Nil			Nil	

I/We hereby certify that the above installations/equipment have been tested and found to be in efficient working order in accordance with the Codes of Practice for Minimum Fire Service Installations and Equipment and Inspection, Testing and Maintenance of Installations and Equipment published from time to time by the Director of Fire Services. Defects are listed in Part 3.

本人藉此證明以上之消防裝置及設備經試驗, 證明性能良好, 符合消防處處長不時公佈之最低限度之消防裝置及設備守則與裝置及設備之檢查測試及保養守則的規格, 損壞事項列於第三部。

**如證書涉及年檢事項, 應張貼於大廈
或處所當眼處以供消防處人員查核**

This certificate should be displayed at prominent location of the building or premises
for FSD's inspection if any annual maintenance work is involved.

Authorized Signature:

授權人簽署

Name:

姓名

FSD/RC No.:

消防處註冊號碼

Company Name:

公司名稱

Telephone:

聯絡電話

Date:

日期

Chan Siu Fung Loris

Chan Siu Fung Loris

Chan Siu Fung Loris

Chan Siu Fung Loris

Chan Siu Fung Loris

Chan Siu Fung Loris

02-Jan-2025

For FSD
use only:

Inspected

Key-in

Verified

FIRE SERVICE (INSTALLATIONS AND EQUIPMENT) REGULATIONS

消防(裝置及設備)規例

(Regulation 9(1))

(第九條(1)款)

CERTIFICATE OF FIRE SERVICE INSTALLATION AND EQUIPMENT

消防裝置及設備證書

FSD Ref.: _____

消防處檔號

A

Name of Client:

顧客姓名

志科有限公司

Name of Building:

樓宇名稱

Lots 1831 RP, 1832 RP (Part), 1867 (Part), 1868 (Part), 1870 (Part), 1871 (Part), 1872 (Part),

Street No./Town Lot:

門牌號數/市地段

1873 (Part), 1874 RP and

1875 RP (Part) in D.D.

Street/Road/Estate Name:

街道/屋苑名稱

Pat Heung

Block:

座

District:

分區

Yuen Long

Area:

地區

☐ HK

香港

☐ K

九龍

☐ NT

新界

Type of Building 樓宇類型: ☐ Industrial 工業 ☐ Commercial 商業 ☐ Domestic 住宅 ☐ Composite 綜合 ☐ Licensed premises 持牌處所 ☐ Institutional 社團**Part 1 Annual Inspection ONLY**
第一部 只適用於年檢事項

In accordance with Regulation 8(b) of Fire Service (Installations and Equipment) Regulations, the owner of any fire service installation or equipment which is installed in any premises shall have such fire service installation or equipment inspected by a registered contractor at least once in every 12 months. 根據消防(裝置及設備)規例第八條(b)款, 擁有裝置在任何處所內的任何消防裝置或設備的人, 須每12個月由一名註冊承辦商檢查該等消防裝置或設備至少一次。

Code 編碼 (1-35)	Type of FSI 裝置類型	Location(s) 位置	Comment on Condition 狀況評述	Completion Date 完成日期(DD/MM/YY)	Next Due Date 下次到期日(DD/MM/YY)
24	Potable Fire Extinguisher 12 nos. x 5kg dry Powder	G/F	Conforms with FSD requirements	30-Dec-2024	29-Dec-2025

Part 2 第二部 Installation / Modification / Repair / Inspection work 裝置/改裝/修理/檢查工作

Code 編碼 (1-35)	Type of FSI 裝置類型	Location(s) 位置	Nature of Work Carried out 完成之工作內容	Comment on Condition 狀況評述	Completion Date 完成日期(DD/MM/YY)
Nil			Nil		

Part 3 第三部 Defects 損壞事項

Code 編碼 (1-35)	Type of FSI 裝置類型	Location(s) 位置	Outstanding Defects 未修缺點	Comment on Defects 缺點評述
Nil			Nil	

I/We hereby certify that the above installations/equipment have been tested and found to be in efficient working order in accordance with the Codes of Practice for Minimum Fire Service Installations and Equipment and Inspection, Testing and Maintenance of Installations and Equipment published from time to time by the Director of Fire Services. Defects are listed in Part 3.

本人藉此證明以上之消防裝置及設備經試驗, 證明性能良好, 符合消防處處長不時公佈的最低限度之消防裝置及設備守則與裝置及設備之檢查測試及保養守則的規格, 損壞事項列於第三部。

如證書涉及年檢事項, 應張貼於大廈或處所當眼處以供消防處人員查核

This certificate should be displayed at prominent location of the building or premises for FSD's inspection if any annual maintenance work is involved.

Authorized Signature:
授權人簽署

Name:

姓名

FSD/RC No.:

消防處註冊號碼

Company Name:

公司名稱

Telephone:

聯絡電話

Date:

日期

A9

Chan Siu Fung Loris

Chan Siu Fung Loris

02-Jan-2025

For FSD use only:

Inspected

Key-in

Verified

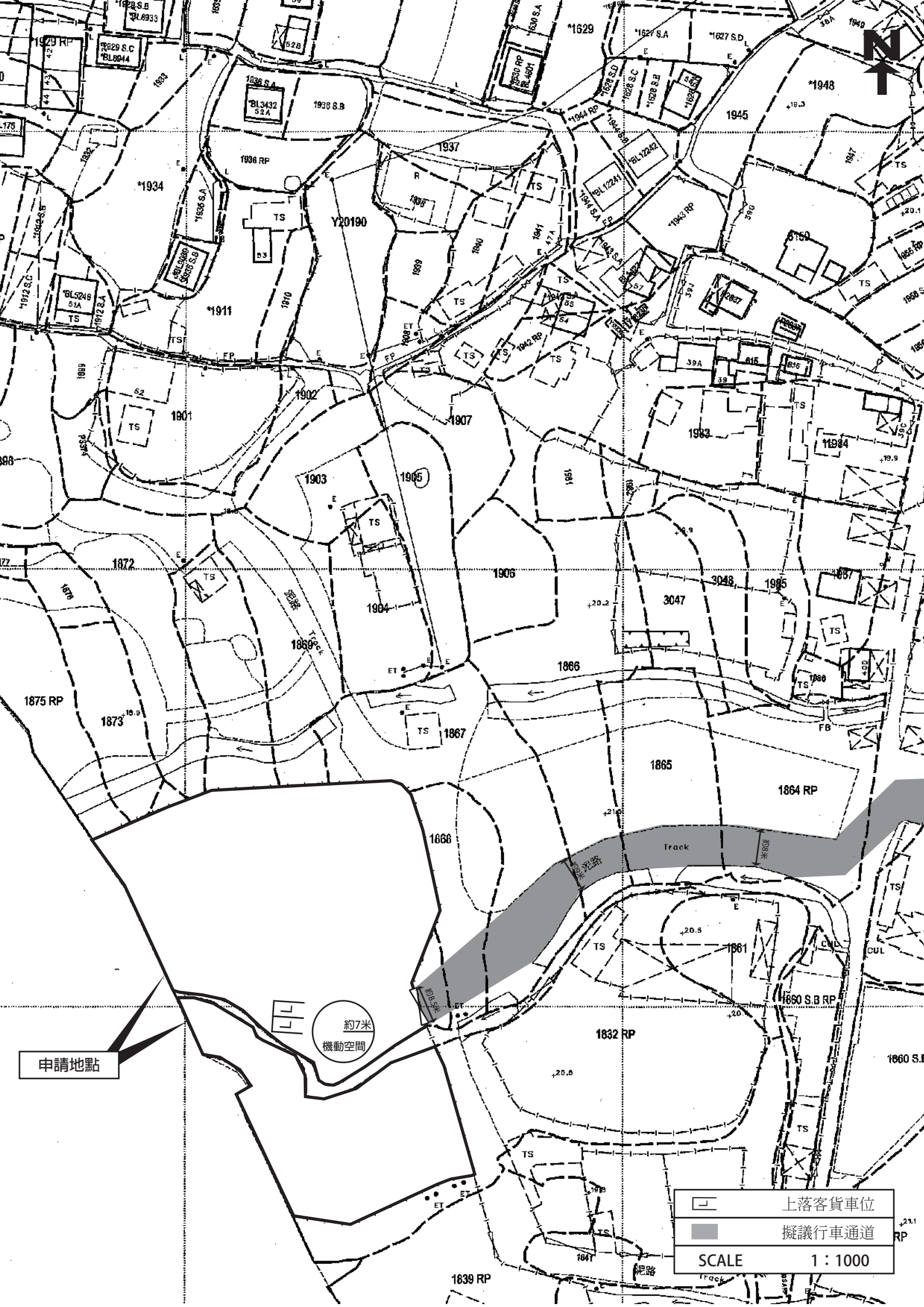
行車通道：

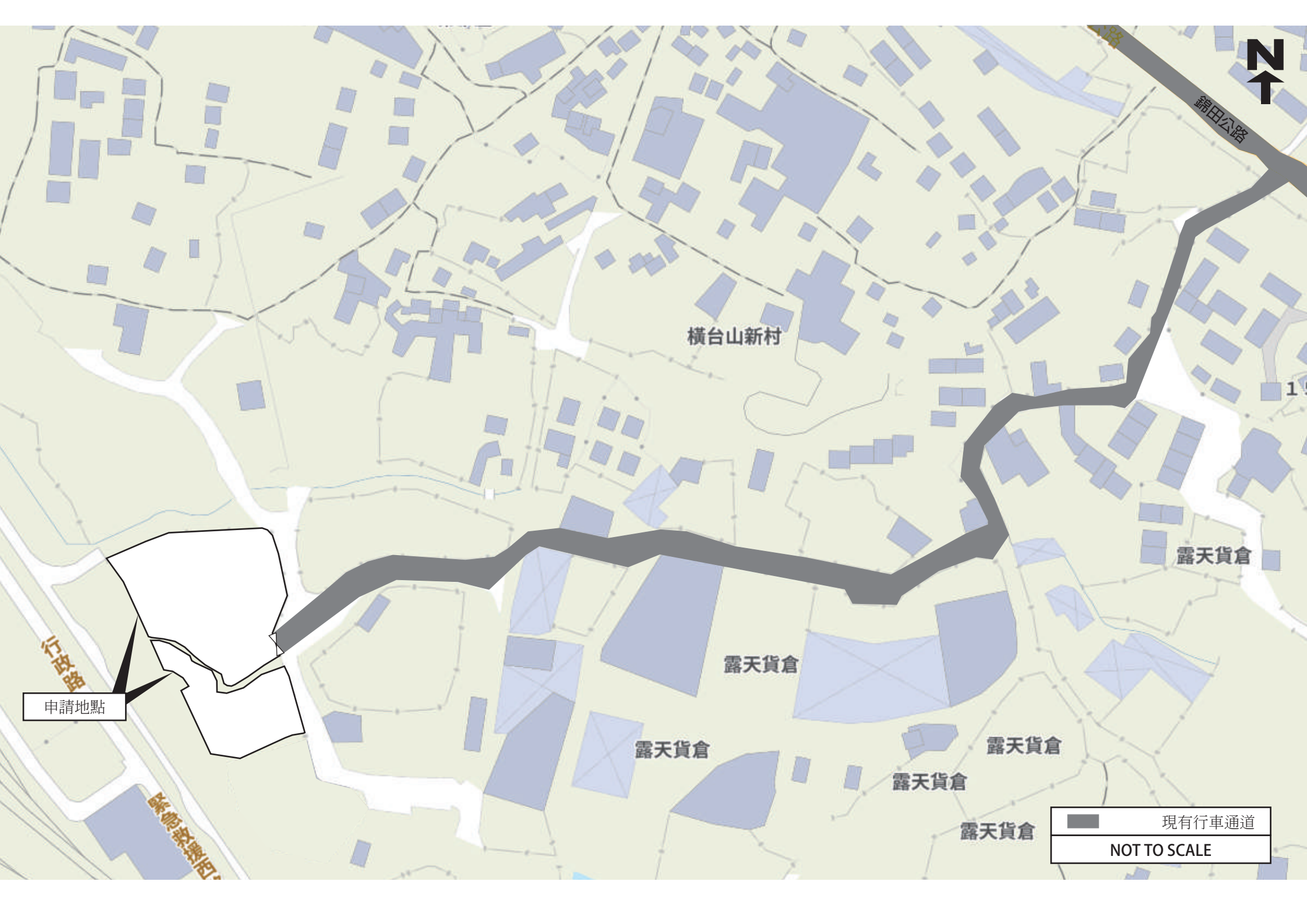
- 1. 申請地點東面有一個明確的出入口，出入口闊度約8.5米，與錦田公路連接。
- 2. 申請地點內設有上落客貨車位2個，每個尺寸約7米x2.5米。
- 3. 申請地點內有足夠的空間給予車輛進行迴旋調頭。
- 4. 申請地點只會停泊輕型貨車，不會停泊重型貨車、拖頭或重量超過 5.5 的車輛。申請地點平均每天約有 2 輛車輛進出，不會提高申請地點附近的汽車流量，就整體而言，不會對附近交通構成影響。詳情請參閱下表：

預計申請地點內汽車流量時間表																								
時間	01 00	02 00	03 00	04 00	05 00	06 00	07 00	08 00	09 00	10 00	11 00	12 00	13 00	14 00	15 00	16 00	17 00	18 00	19 00	20 00	21 00	22 00	23 00	24 00
車輛 數	0	0	0	0	0	0	0	0	0	2	0	0	0	0	0	0	2	0	0	0	0	0	0	0

- 5. 申請地點北面有一個巴士站和一個小巴站頭，距離申請地點約670米，工作人員可以透過乘坐巴士和小巴抵達申請地點附近後，再步行進入申請地點。申請地點附近有足夠的公共交通工具，申請地點的人員可以透過巴士和小巴到達申請地點附近後自行步行入申請地點內，因此申請地點內不提供訪客/員工泊車位。
- 6. 申請人和土地使用者承諾如是次申請獲批許可，會負責保養維修申請地點與錦田公路接駁的行車通道。

詳情請參閱以下圖則。





錦田公路

橫台山新村

露天貨倉

露天貨倉

露天貨倉

露天貨倉

露天貨倉

露天貨倉

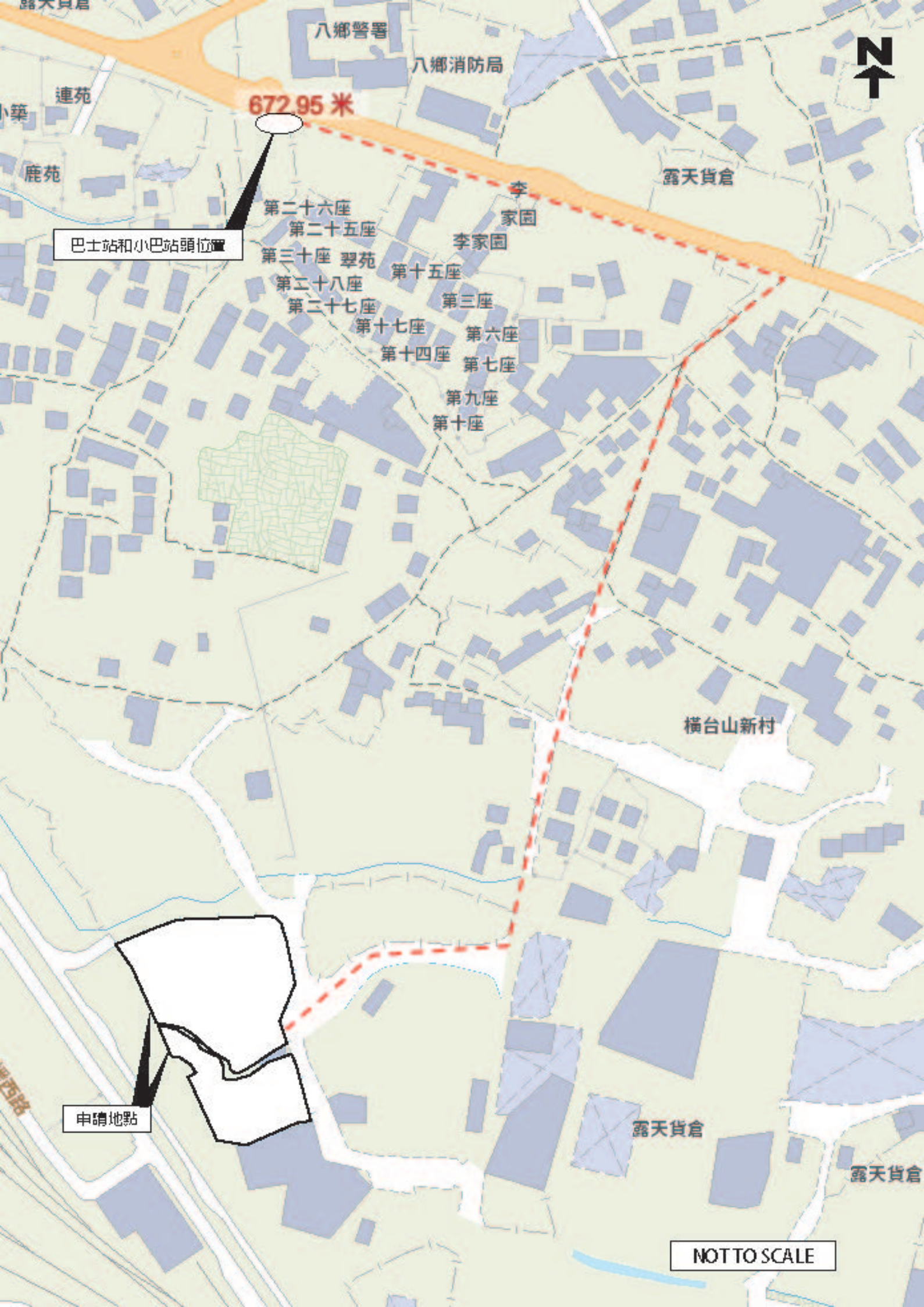
申請地點

行政路

蘇杭茶莊園

 現有行車通道

NOT TO SCALE



八鄉警署

八鄉消防局



672.95 米

連苑

小築

鹿苑

露天貨倉

李家園

李家園

李家園

第十五座

第二十六座

第二十五座

第三十座 翠苑

第二十八座

第二十七座

第十七座

第三座

第六座

第十四座

第七座

第九座

第十座

巴士站和小巴士站頭位置

橫台山新村

露天貨倉

露天貨倉

NOT TO SCALE

申請地點

總結：

申請地點主要用作臨時露天存放背景板、廣告專用鋁架及建築材料之用，申請地點上並無任何永久性建築物，場地內不會進行拆卸、保養、修理、清潔、噴漆和其他工場活動。

若是次申請獲許可，申請人會遵從新的規劃申請附帶條件，並承諾會在期限前盡快完成相關的附帶條件，以符合相關政府部門的要求，並在獲得相關部門接受後馬上落實及邀請相關部門人員至申請場地檢閱，因此敬希貴署能夠寬容處理時次之申請，謝謝。

Relevant Extract of Town Planning Board Guidelines No. 34D on
‘Renewal of Planning Approval and Extension of Time for Compliance
with Planning Conditions for Temporary Use or Development
(TPB PG-No. 34D)

1. The criteria for assessing applications for renewal of planning approval include:
 - (a) whether there has been any material change in planning circumstances since the previous temporary approval was granted (such as a change in the planning policy/land-use zoning for the area) or a change in the land uses of the surrounding areas;
 - (b) whether there are any adverse planning implications arising from the renewal of the planning approval (such as pre-emption of planned permanent development);
 - (c) whether the planning conditions under previous approval have been complied with to the satisfaction of relevant government departments within the specified time limits;
 - (d) whether the approval period sought is reasonable; and
 - (e) any other relevant considerations.
2. Under normal circumstances, the approval period for renewal should not be longer than the original validity period of the temporary approval. In general, the Town Planning Board is unlikely to grant an approval period exceeding three years unless there are strong justifications and the period is allowed for under the relevant statutory plans. Depending on the circumstances of each case, the Town Planning Board could determine the appropriate approval period, which may be shorter than the time under request.

**Relevant Extracts of Town Planning Board Guidelines for
Application for Open Storage and Port Back-Up Uses
under Section 16 Of The Town Planning Ordinance (TPB PG-No.13G)**

1. On 14.4.2023, the Town Planning Board Guidelines for Application for Open Storage and Port Back-Up Uses under Section 16 Of The Town Planning Ordinance (TPB PG-No.13G) were promulgated, which set out the following criteria for the various categories of the area:
 - (a) Category 1 areas: favourable consideration will normally be given to applications within these areas, subject to no major adverse departmental comments and local objections, or the concerns of the departments and local residents can be addressed through the implementation of approval conditions. Technical assessments should be submitted if the proposed uses, such as container trailer/tractor park and open storage of chemical products/ dangerous goods etc., may cause significant environmental and traffic concerns;
 - (b) Category 2 areas: planning permission could be granted on a temporary basis up to a maximum period of 3 years, subject to no adverse departmental comments and local objections, or the concerns of the departments and local residents can be addressed through the implementation of approval conditions. Technical assessments, where appropriate or if required, should be submitted to demonstrate that the proposed uses would not have adverse drainage, traffic, visual, landscaping and environmental impacts on the surrounding areas;
 - (c) Category 3 areas: applications would normally not be favourably considered unless the applications are on sites with previous planning approvals (irrespective of whether the application is submitted by the applicant of previous approval or a different applicant). Sympathetic consideration may be given if genuine efforts have been demonstrated in compliance with approval conditions of the previous planning applications and/or relevant technical assessments/proposals have been included in the fresh applications, if required, to demonstrate that the proposed uses would not generate adverse drainage, traffic, visual, landscaping and environmental impacts on the surrounding areas. Planning permission could be granted on a temporary basis up to a maximum period of 3 years, subject to no adverse departmental comments and local objections, or the concerns of the departments and local residents can be addressed through the implementation of approval conditions; and
 - (d) Category 4 areas: applications would normally be rejected except under exceptional circumstances. For applications on sites with previous planning approvals (irrespective of whether the application is submitted by the applicant of previous approval or a different applicant), and subject to no adverse departmental comments and local objections, sympathetic consideration may be given if genuine efforts have been demonstrated in compliance with approval conditions of the previous planning applications and/or relevant technical assessments/ proposals have been included in the fresh application, if required, to demonstrate that the proposed uses would not generate adverse drainage, traffic, visual, landscaping and environmental impacts on the surrounding areas. The intention is however to encourage the phasing out of such non-conforming uses as early as possible. A maximum period of 3 years may be allowed for an applicant to identify suitable sites for relocation. Application for renewal of approval will be assessed on its individual merits.

2. In assessing applications for open storage and port back-up uses, the other major relevant assessment criteria are also summarised as follows:
- (a) port back-up sites and those types of open storage generating adverse noise, air pollution and visual intrusion and frequent heavy vehicle traffic should not be located adjacent to sensitive receivers such as residential dwellings, hospitals, schools and other community facilities;
 - (b) port back-up uses are major generators of traffic, with container trailer/ tractor parks generating the highest traffic per unit area. In general, therefore, port back-up sites should have good access to the strategic road network, or be accessed by means of purpose built roads;
 - (c) adequate screening of sites through landscaping and/or fencing should be considered where sites are located adjacent to public roads or are visible from surrounding residential areas;
 - (d) there is a general presumption against conversion of active or good quality agricultural land and fish ponds to other uses on an ad-hoc basis. For flood prone areas or sites which would obstruct natural drainage channels and overland flow, advice should be sought;
 - (e) for applications involving sites with previous planning approvals, should there be no evidence to demonstrate that the applicants have made any genuine effort to comply with the approval conditions of the previous planning applications, the Board may refuse to grant permission, notwithstanding other criteria set out in this Guidelines are complied with; and
 - (f) having considered that the open storage and port back-up uses have a role to play in Hong Kong's economy and provide considerable employment opportunities, and the operators/uses affected by resumption and clearance operations of the Government to make way for developments may face difficulties in finding a replacement site, sympathetic consideration could be given to such type of applications, except those involving land in Category 4 area (only minor encroachment may be allowed), if the following criteria are met:
 - (i) policy support is given by the relevant bureau(x) to the application for relocation of the affected uses/operations to the concerned sites; and
 - (ii) no adverse departmental comments and local objections, or the concerns could be addressed by approval conditions.

Previous Applications involving the Site

Approved Applications

Application No.	Proposed Uses/Developments	Date of Consideration (RNTPC)
A/YL-PH/616	Proposed Temporary Open Storage of Backdrop Screens, Advertising Aluminium Frames and Construction Materials for a Period of 3 Years	28.1.2011
A/YL-PH/686	Temporary Open Storage of Backdrop Screens, Advertising Aluminium Frames and Construction Materials for a Period of 3 Years	4.4.2014 (Revoked on 4.10.2014)
A/YL-PH/701	Temporary Open Storage of Backdrop Screens, Advertising Aluminium Frames and Construction Materials for a Period of 3 Years	26.9.2014
A/YL-PH/756	Temporary Open Storage of Backdrop Screens, Advertising Aluminium Frames and Construction Materials for a Period of 3 Years	22.9.2017 (Revoked on 22.6.2019)
A/YL-PH/803	Temporary Open Storage of Backdrop Screens, Advertising Aluminium Frames and Construction Materials for a Period of 3 Years	12.4.2019 (Revoked on 12.9.2021)
A/YL-PH/914	Temporary Warehouse and Open Storage of Backdrop Screens, Advertising Aluminium Frames and Construction Materials for a Period of 3 Years	20.5.2022

Rejected Application

Application No.	Proposed Uses/Developments	Date of Consideration (RNTPC)	Rejection Reasons
A/YL-PH/235	Nine Temporary Open Storage Yards of Construction Materials for a Period of 12 Months	30.10.1998	(1) to (5)

Rejection Reasons

- (1) The proposed development is not in line with the planning intention of the “Agriculture” (“AGR”) zone which is to retain and safeguard good agricultural land for agricultural purposes and to retain fallow arable land with good potential for rehabilitation, and is not in line with the planning intention of the “Village Type Development” (“V”) zone which is to designate both existing recognized villages and areas of land considered suitable for village expansion. No strong justification has been given in the submission for a departure from such planning intentions even on a temporary basis.

- (2) The proposed development does not comply with the Town Planning Guidelines for “Application for Open Storage and Port Back-up Uses under Section 16 of the Town Planning Ordinance” in that it is incompatible with the village settlements of Leung Uk Tsuen and the nearby domestic structures.
- (3) The proposed vehicular access leading to the site from Kam Tin Road would be via a sub-standard track passing through the existing village settlements in Wang Toi Shan San Tsuen. The frequent transportation of construction materials to and from the site in large quantities would generate adverse noise and traffic impacts on the nearby village settlements.
- (4) There is insufficient information in the submission to demonstrate that the development would not have adverse drainage impact on the surrounding areas.
- (5) Approval of the application would set an undesirable precedent for similar uses to penetrate into the “AGR” and “V” zones. The cumulative effect of approving such similar applications would result in a general degradation of the environment of the area.

**Similar Applications within/partially within the “Agriculture” Zone
in the Vicinity of the Site in the Past Five Years**

Approved Applications

	Application No.	Zoning	Proposed Uses/Developments	Date of Consideration (RNTPC)
1.	A/YL-PH/834	“AGR”	Renewal of Planning Approval for Temporary Open Storage of Building Materials, Second-hand Vehicles and Automotive Parts with Ancillary Staff Canteen for a Period of 3 Years	24.4.2020
2.	A/YL-PH/844	“V” & “AGR”	Temporary Warehouse for Construction Materials for a Period of 3 Years	10.7.2020
3.	A/YL-PH/865	“AGR”	Temporary Open Storage (Private Car and Vans Prior to Sale) for a Period of 3 Years	8.1.2021 (Revoked on 8.2.2023)
4.	A/YL-PH/873	“AGR”	Temporary Open Storage of Construction Machinery for a Period of 3 Years	5.2.2021 (Revoked on 5.3.2023)
5.	A/YL-PH/885	“AGR”	Renewal of Planning Approval for Temporary Open Storage of Construction Materials for a Period of 3 Years	9.7.2021
6.	A/YL-PH/916	“AGR”	Renewal of Planning Approval for Temporary Open Storage of Second-Hand Vehicles for Export, Vehicle Parts and Construction Materials for a Period of 3 Years	20.5.2022
7.	A/YL-PH/941	“AGR”	Renewal of Planning Approval for Temporary Open Storage of Construction Materials, Second-hand Vehicles and Automotive Parts with Ancillary Staff Canteen for a Period of 3 Years	31.3.2023
8.	A/YL-PH/945	“AGR”	Temporary Open Storage (Private Car and Vans Prior to Sale) for a Period of 3 Years	22.12.2023
9.	A/YL-PH/952	“V” & “AGR”	Renewal of Planning Approval for Temporary Warehouse for Construction Materials for a Period of 3 Years	23.6.2023
10.	A/YL-PH/973	“AGR”	Proposed Temporary Storage of Cleansing Products and Packaging with Ancillary Office for a Period of 3 Years and Filling of Land	24.11.2023

	Application No.	Zoning	Proposed Uses/Developments	Date of Consideration (RNTPC)
11.	A/YL-PH/1009	“AGR”	Renewal of Planning Approval for Temporary Open Storage of Construction Materials for a Period of 3 Years	2.8.2024

Government Departments' General Comments

1. Land Administration

Comments of the District Lands Officer/Yuen Long, Lands Department:

- no adverse comment on the application;
- the application site (the Site) comprises Old Schedule Agricultural Lots 1831 RP, 1832 RP (Part), 1867 (Part), 1868 (Part), 1869 (Part), 1870 (Part), 1871 (Part), 1872 (Part), 1873 (Part), 1874 RP and 1875 RP (Part) all in D.D. 111 held under the Block Government Lease which contains restriction that no structures are allowed to be erected without the prior approval of the Government;
- Lot 1831 RP in D.D. 111 is covered by Short Term Waivers (STW) No. 3769 for purpose of ancillary use to open storage of backdrop screens, advertising aluminium frames and construction materials use. Lot nos. 1832 RP, 1870, 1871 and 1874 RP all in D.D. 11 are covered by STW Nos. 4046, 4047 and 4048 respectively for the purpose of temporary open storage of backdrop screens, advertising aluminium frames and construction materials; and
- advisory comments are at **Appendix VII**.

2. Traffic

(i) Comments of the Commissioner for Transport:

- no adverse comment on the application from traffic engineering perspective; and
- advisory comments are at **Appendix VII**.

(ii) Comments of the Chief Highway Engineer/New Territories West, Highways Department (HyD):

- no adverse comment on the application from highways maintenance perspective; and
- advisory comments are at **Appendix VII**.

3. Environment

Comments of the Director of Environmental Protection:

- no objection to the application from environmental planning perspective;
- no substantiated environmental complaint concerning the Site received in the past three years; and

- advisory comments are at **Appendix VII**.

4. **Drainage**

Comments of the Chief Engineer/Mainland North, Drainage Services Department:

- no adverse comment to the application from public drainage point of view;
- the submitted drainage proposal with photo record of the implemented drainage facilities is considered acceptable. The existing drainage facilities under previous application No. A/YL-PH/914 was found satisfactory; and
- advisory comments are at **Appendix VII**.

5. **Fire Safety**

Comments of the Director of Fire Services:

- no in-principle objection to the application subject to the existing fire service installations implemented on the Site being maintained in efficient working order at all times; and
- the submitted fire service installations proposal with fire certificates is considered acceptable.

6. **Landscape Aspect**

Comments of the Chief Town Planner/Urban Design and Landscape, Planning Department:

- no adverse comment from landscape planning perspective;
- with reference to the aerial photo of October 2023, the Site is located in an area of rural landscape character comprising temporary structures, open storages and scattered tree groups. There is no significant change to the surrounding landscape setting since approval of the last previous application (No. A/YL-PH/914) on 20.5.2022. The applied uses are considered not incompatible with the landscape setting in the proximity; and
- the Site has been hard paved and in operation. Some trees are observed at the periphery of the Site. The current application has the same internal layout and major development parameters as the last application (No. A/YL-PH/914) and no tree felling will be caused. Further adverse landscape impact arising from the continuous use of the applied use within the Site is not anticipated.

7. Building Matters

Comments of the Chief Building Surveyor/New Territories West, Buildings Department:

- no objection to the application; and
- advisory comments are at **Appendix VII**.

8. Agriculture and Nature Conservation

Comments of the Director of Agriculture, Fisheries and Conservation:

- no strong view against the application for renewal of the planning approval from an agricultural and nature conservation perspectives by considering that the previous application for the same uses on the Site was approved.

9. District Office's Comments

Comments of the District Officer (Yuen Long), Home Affairs Department:

- no particular comment on the application and no comment received from the locals upon close of consultation.

10. Other Departments

The following government departments have no objection to/no adverse comment/no comment on the application and their advisory comments, if any, are in **Appendix VII**:

- Chief Engineer/Construction, Water Supplies Department;
- Chief Engineer/Railway Development 1-1, HyD; and
- Project Manager (West), Civil Engineering and Development Department.

Recommended Advisory Clauses

- (a) to resolve any land issues relating to the applied uses with the concerned owner(s);
- (b) to note the comments of the District Lands Officer/Yuen Long, Lands Department (LandsD) that the Short Term Waiver (STW) holder(s) will need to apply to his office for modifications of the STW(s) conditions where appropriate and the lot owner(s) of the Lot Nos. 1867, 1868, 1869, 1872, 1873 and 1875 RP all in D.D. 111 shall apply to this office for a STW to permit the structure(s) erected within the said private lot(s). The application(s) for STW will be considered by the Government in its capacity as a landlord and there is no guarantee that it will be approved. The STW, if approved, will be subject to such terms and conditions including the payment of waiver fee and administrative fee as considered appropriate by LandsD. Besides, given the proposed uses are temporary in nature, only erection of temporary structure(s) will be considered;
- (c) to note the comments of the Commissioner for Transport that the application site (the Site) is connected to the public road network via a section of a local access road which is not managed by the Transport Department (TD). The land status of the local access road should be checked with LandsD. Moreover, the management and maintenance responsibilities of the local access road should be clarified with the relevant lands and maintenance authorities accordingly. Sufficient manoeuvring space shall be provided within the Site. No vehicle is allowed to queue back to or reverse onto/from public road at any time during the planning approval period;
- (d) to note the comments of the Chief Highway Engineer/New Territories West, Highways Department (HyD) that:
 - (i) the proposed access arrangement of the Site should be commented and approved by TD;
 - (ii) HyD is not responsible for the maintenance of proposed access connecting the Site to Kam Tin Road; and
 - (iii) adequate drainage measures should be provided to prevent surface water flowing from the Site to nearby public road and drains;
- (e) to note the comments of the Director of Environmental Protection that the applicant shall:
 - (i) follow the revised “Code of Practice on Handling the Environmental Aspects of Temporary Uses and Open Storage Sites” issued by the Environmental Protection Department to minimise any potential environmental nuisance;
 - (ii) follow the relevant guidelines and requirements in relevant Professional Persons Environmental Consultative Committee Practice Notes (ProPECC PNs), in particular the ProPECC PN 1/23 “Drainage Plans subject to Comment by the Environmental Protection Department”;
 - (iii) provide adequate supporting infrastructure/facilities for proper collection, treatment and disposal of waste/wastewater generated from the applied uses; and

- (iv) meet the statutory requirements under relevant environmental legislation;
- (f) to note the comments of the Chief Engineer/Mainland North, Drainage Services Department that the applicant is advised to:
 - (i) maintain all the drainage facilities on site in good condition and ensure that the proposed development would neither obstruct overland flow nor adversely affect existing natural streams, village drains, ditches and the adjacent areas, etc.; and
 - (ii) rectify the drainage system at their own expense to the satisfaction of government parties concerned if they are found to be inadequate or ineffective during operation;
- (g) to note the comments of the Chief Building Surveyor/New Territories West, Buildings Department (BD) that:
 - (i) if the existing structure (not being a New Territories Exempted House) are erected on leased land without the approval of the Building Authority (BA), they are unauthorized building works (UBW) under the Buildings Ordinance (BO) and should not be designated for any applied uses under the subject application;
 - (ii) for UBW erected on leased land, enforcement action may be taken by BD to effect their removal in accordance with the prevailing enforcement policy against UBW as and when necessary. The granting of any planning approval should not be construed as an acceptance of any existing building works or UBW on the Site under the BO;
 - (iii) before any new building works (including containers/open sheds as temporary buildings, demolition and land fillings, etc.) are to be carried out on the Site, prior approval and consent of the BA should be obtained, otherwise they are UBW. An Authorized Person should be appointed as the co-ordinator for the proposed building works in accordance with the BO;
 - (iv) the Site shall be considered as two separate sites and provided with means of obtaining access thereto from a street and emergency vehicular access in accordance with Regulations 5 and 41D of the Building (Planning) Regulations (B(P)R) respectively;
 - (v) the two sites do not abut on a specified street of not less than 4.5m wide and its permitted development intensity of each individual site shall be determined under Regulation 19(3) of the B(P)R at building plan submission stage;
 - (vi) any temporary shelters or converted containers for office, storage, washroom or other uses are considered as temporary buildings are subject to the control of Part VII of the B(P)R; and
 - (vii) detailed checking under the BO will be carried out at building plan submission stage.