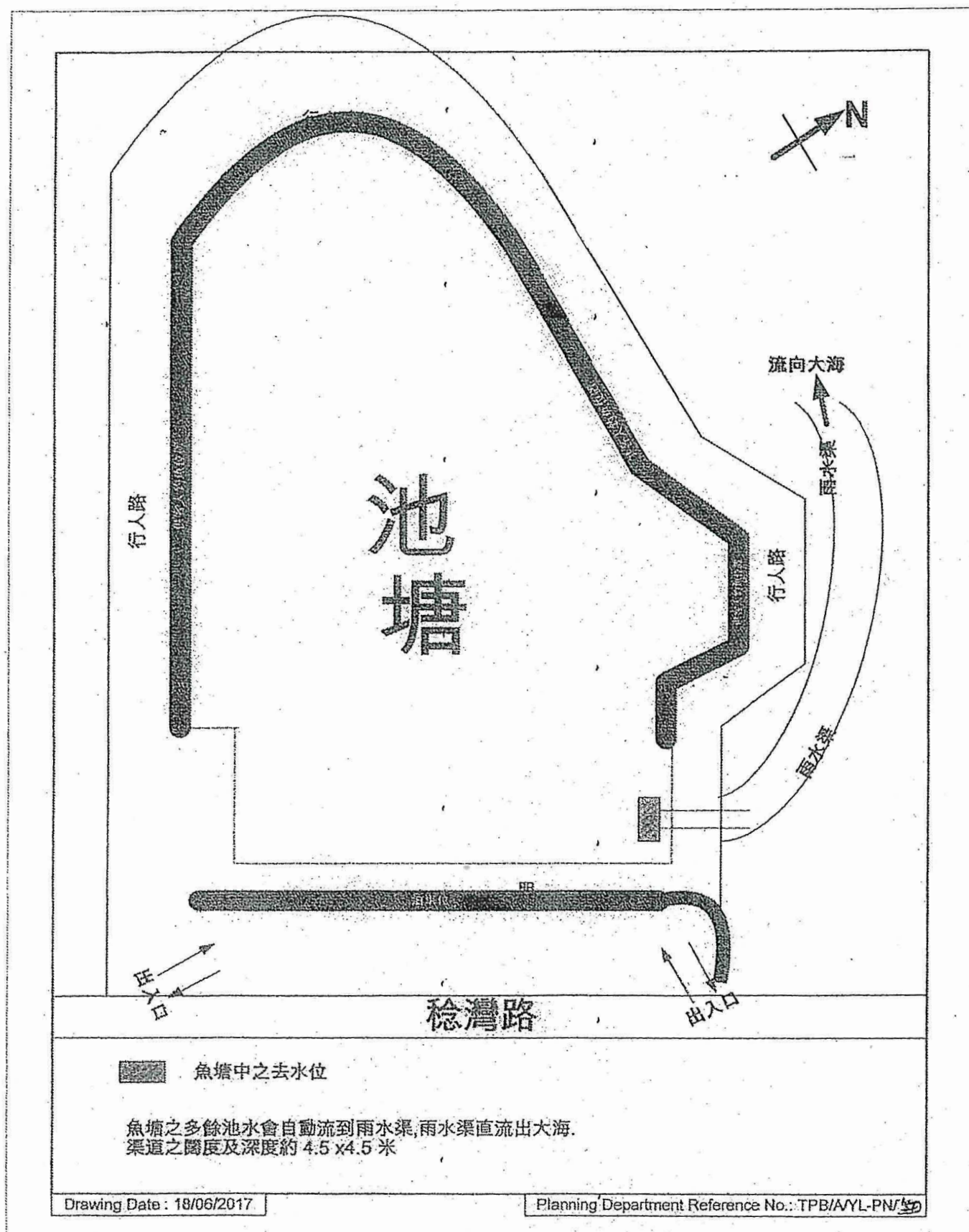
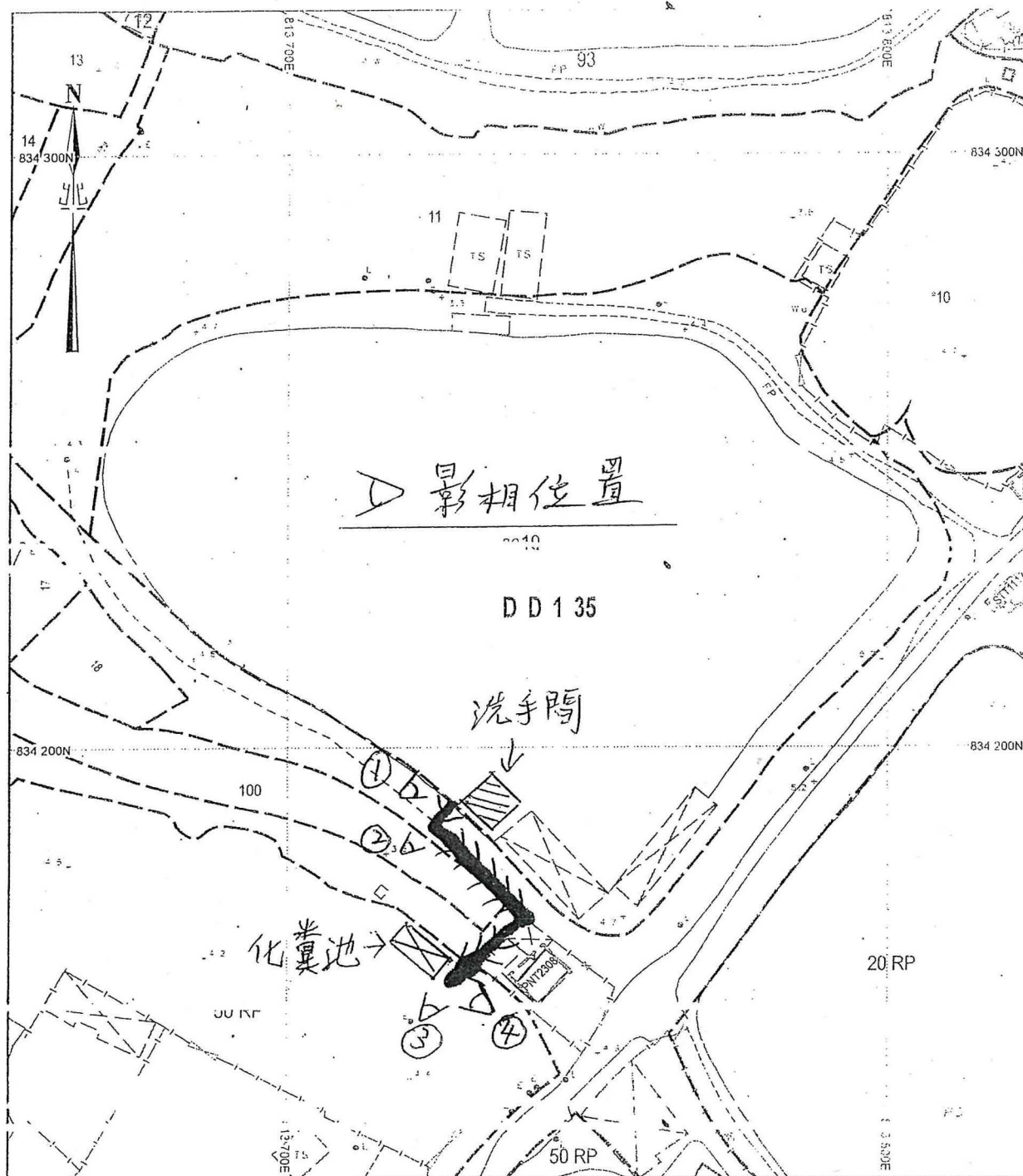


A/YL-PN/62



A/YL-PN/6.2



地政總署測繪處

Survey and Mapping Office, Lands Department

比例尺 SCALE 1:1000

米 metres 10 0 10 20 30 40 50 metres



Locality : _____

Lot Index Plan No. : LIP1544212P

District Survey Office : DSOYL

Date : 17-May-2023

Reference No. : 5-NE-10C,5-NE-10A

香港特別行政區政府 一 版權所有

© Copyright reserved - Hong Kong SAR Government

SMO-PN1

20230517102009 10

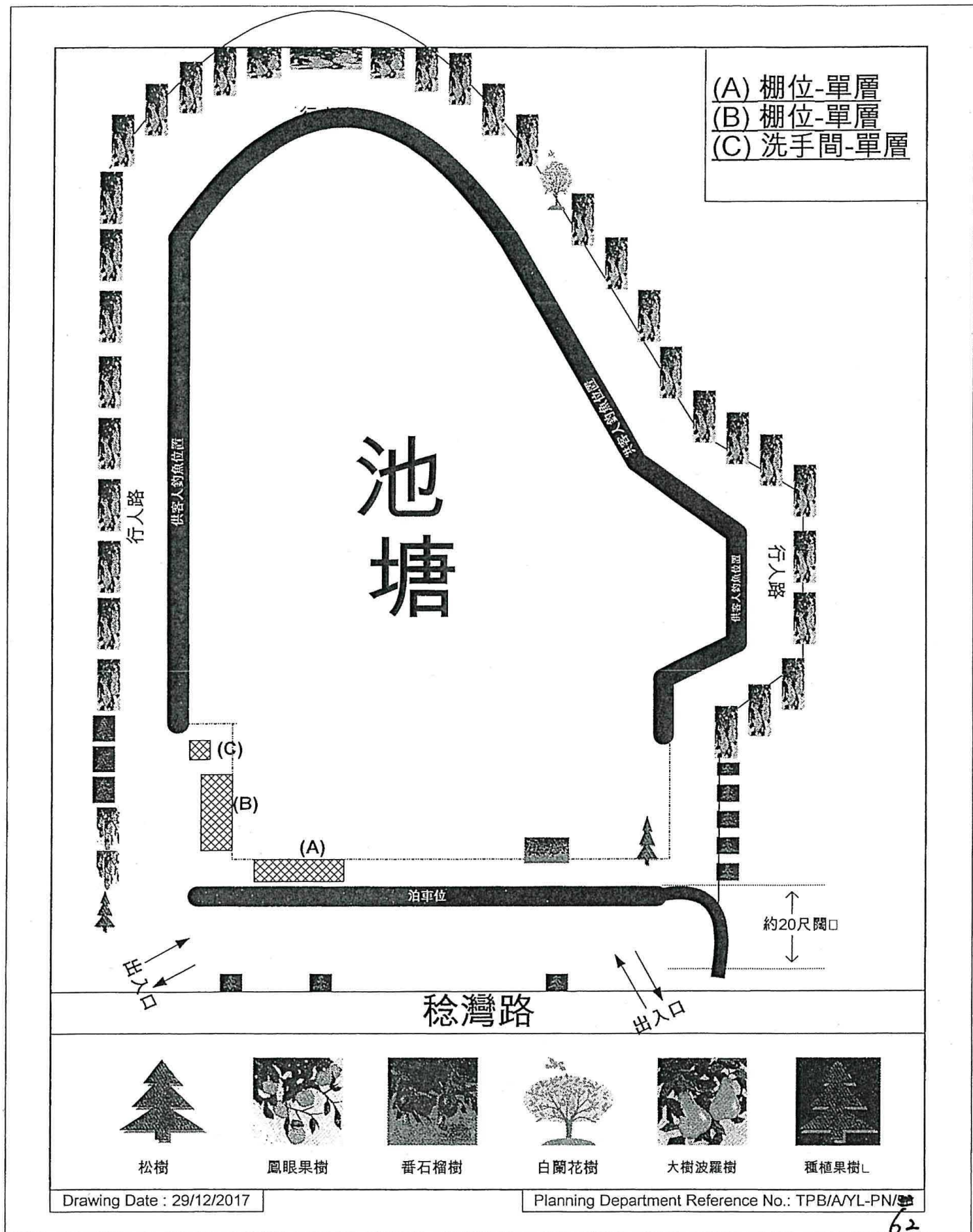
摘要說明：本地段索引圖在其背景的地形圖上標示了各種永久和短期持有的土地的圖像界線。這些土地包括私人地段、政府撥地、短期租約批地，以及其他作指定用途的土地。請注意：(1)本索引圖上的資料會被不時更新而不作事先通知；(2)索引圖的更新或會延後於有關資料的實際變更；以及(3)本索引圖中顯示的界線僅供識別之用，資料是否準確可靠，應徵詢專業土地測量師的意見。

Explanatory notes : This plan shows the graphical boundaries of different kinds of permanent and temporary land holdings with the topographic map in the backdrop. The land holdings as shown may include private lots, government land allocations, short term tenancies and other permitted uses of land. It must be noted that: (1) the information shown on this plan is subject to update without prior notification; (2) there may be time lag between an update and the related changes taken place; and (3) the graphical boundaries as shown are for identification purpose only and interpretation of their accuracy and reliability requires the advice from professional land surveyor. Disclaimer: The Government shall not be responsible for any loss or damage howsoever arising from the use of this plan or in reliance upon its correctness completeness, timeliness or accuracy.

(摘錄自申請人於 13.6.2023 呈交的申請書)
(Extract from Applicant's
Submission of 13.6.2023)

參考編號
REFERENCE No.
A/YL-PN/70

繪圖 DRAWING
A-3



A/YL-PN/82

(摘錄自申請人於 13.6.2023 呈交的申請書)
(Extract from Applicant's
Submission of 13.6.2023)

參考編號
REFERENCE No.
A/YL-PN/70

繪圖 DRAWING
A-4



后海灣
(深圳灣)
DEEP BAY
(SHENZHEN WAN)

具特殊科學價值地點
SITE OF SPECIAL
SCIENTIFIC INTEREST

57 (8.3.19)
67 (29.7.22)

先前申請
PREVIOUS APPLICATION
7 (27.2.04)

申請地點
APPLICATION SITE

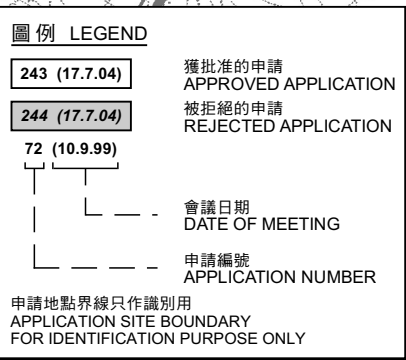
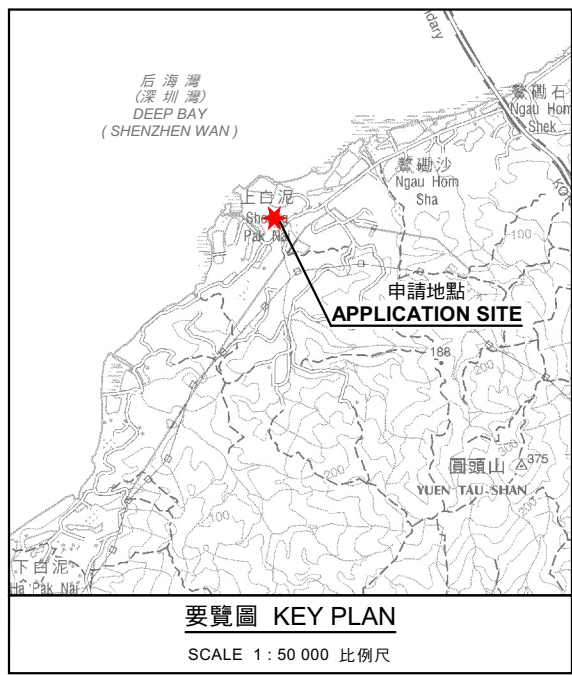
先前申請
PREVIOUS APPLICATIONS
16 (4.7.08)
28 (2.9.11)
39 (22.8.14)
50 (8.9.17)
62 (21.8.20)

上白泥具考古研究價值的地點
Sheung Pak Nai
Site of Archaeological
Interest

CPA

AGR


GB



位置圖 LOCATION PLAN

臨時釣魚場的規劃許可續期 (為期3年)
新界元朗上白泥丈量約份第135約地段第19號和毗連政府土地
RENEWAL OF PLANNING APPROVAL FOR
TEMPORARY FISHING GROUND FOR A PERIOD OF 3 YEARS
LOT 19 IN D.D.135 AND ADJOINING GOVERNMENT LAND,
SHEUNG PAK NAI, YUEN LONG, NEW TERRITORIES

SCALE 1 : 7 500 比例尺



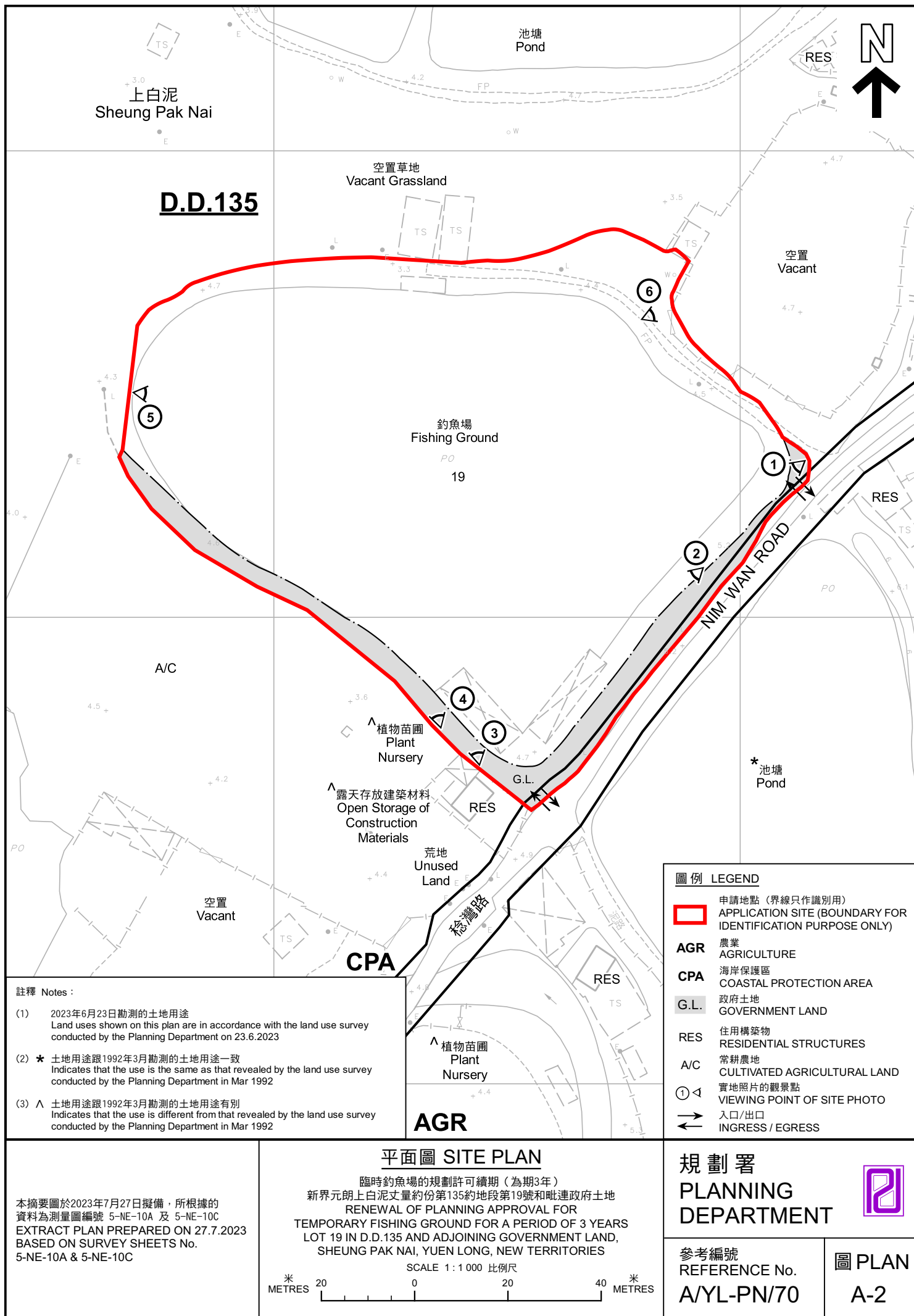
規劃署
PLANNING
DEPARTMENT

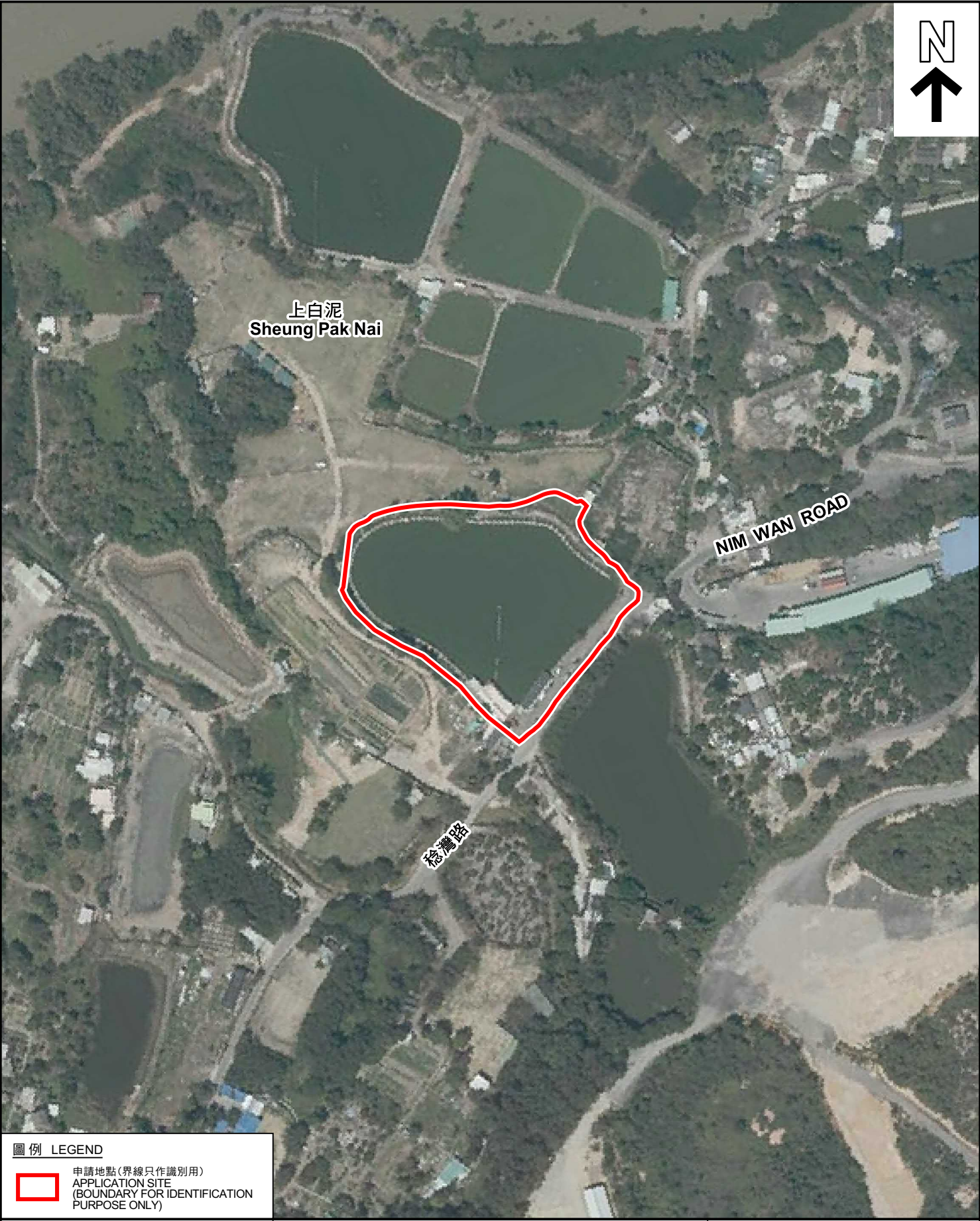


參考編號
REFERENCE No.
A/YL-PN/70

圖 PLAN
A-1

本摘要圖於2023年7月27日擬備，
所根據的資料為於2006年10月17日
核准的分區計劃大綱圖編號 S/YL-PN/9
EXTRACT PLAN PREPARED ON 27.7.2023
BASED ON OUTLINE ZONING PLAN No.
S/YL-PN/9 APPROVED ON 17.10.2006





圖例 LEGEND



申請地點(界線只作識別用)
APPLICATION SITE
(BOUNDARY FOR IDENTIFICATION
PURPOSE ONLY)

本摘要圖於2023年7月27日擬備，所根據的資料為地政總署於2022年3月8日拍得的航攝照片編號 E152761C
EXTRACT PLAN PREPARED ON 27.7.2023
BASED ON AERIAL PHOTO No.
E152761C TAKEN ON 8.3.2022
BY LANDS DEPARTMENT

航攝照片 AERIAL PHOTO

臨時釣魚場的規劃許可續期（為期3年）
新界元朗上白泥丈量約份第135約地段第19號和毗連政府土地
RENEWAL OF PLANNING APPROVAL FOR
TEMPORARY FISHING GROUND FOR A PERIOD OF 3 YEARS
LOT 19 IN D.D.135 AND ADJOINING GOVERNMENT LAND,
SHEUNG PAK NAI, YUEN LONG, NEW TERRITORIES

規 劃 署
PLANNING
DEPARTMENT



參考編號
REFERENCE No.
A/YL-PN/70

圖 PLAN
A-3



實地照片 SITE PHOTOS

臨時釣魚場的規劃許可續期（為期3年）
 新界元朗上白泥丈量約份第135約地段第19號和毗連政府土地
 RENEWAL OF PLANNING APPROVAL FOR
 TEMPORARY FISHING GROUND FOR A PERIOD OF 3 YEARS
 LOT 19 IN D.D.135 AND ADJOINING GOVERNMENT LAND,
 SHEUNG PAK NAI, YUEN LONG, NEW TERRITORIES

規劃署
 PLANNING
 DEPARTMENT



參考編號
 REFERENCE No.
 A/YL-PN/70

圖 PLAN
 A-4a

本圖於2023年7月27日擬備，所根據的
 資料為攝於2023年6月23日的實地照片
 PLAN PREPARED ON 27.7.2023
 BASED ON SITE PHOTOS
 TAKEN ON 23.6.2023



實地照片 SITE PHOTOS

臨時釣魚場的規劃許可續期（為期3年）
 新界元朗上白泥丈量約份第135約地段第19號和毗連政府土地
 RENEWAL OF PLANNING APPROVAL FOR
 TEMPORARY FISHING GROUND FOR A PERIOD OF 3 YEARS
 LOT 19 IN D.D.135 AND ADJOINING GOVERNMENT LAND,
 SHEUNG PAK NAI, YUEN LONG, NEW TERRITORIES

規劃署
 PLANNING
 DEPARTMENT



參考編號
 REFERENCE No.
 A/YL-PN/70

圖 PLAN
 A-4b

本圖於2023年7月27日擬備，所根據的
 資料為攝於2023年6月23日的實地照片
 PLAN PREPARED ON 27.7.2023
 BASED ON SITE PHOTOS
 TAKEN ON 23.6.2023