

Project 項目名稱:

Proposed Temporary Public Vehicle Park for Private Cars for a Period of 3 Years at Lot 455 S.A RP in D.D. 122 and Adjoining Government Land, Ping Shan, Yuen Long, N.T.

Drawing Title 圖目:

Site Plan

Drawing No. 圖號:

Figure 1

Remarks 備註:

→ Vehicular access leading from Ping Ha Road

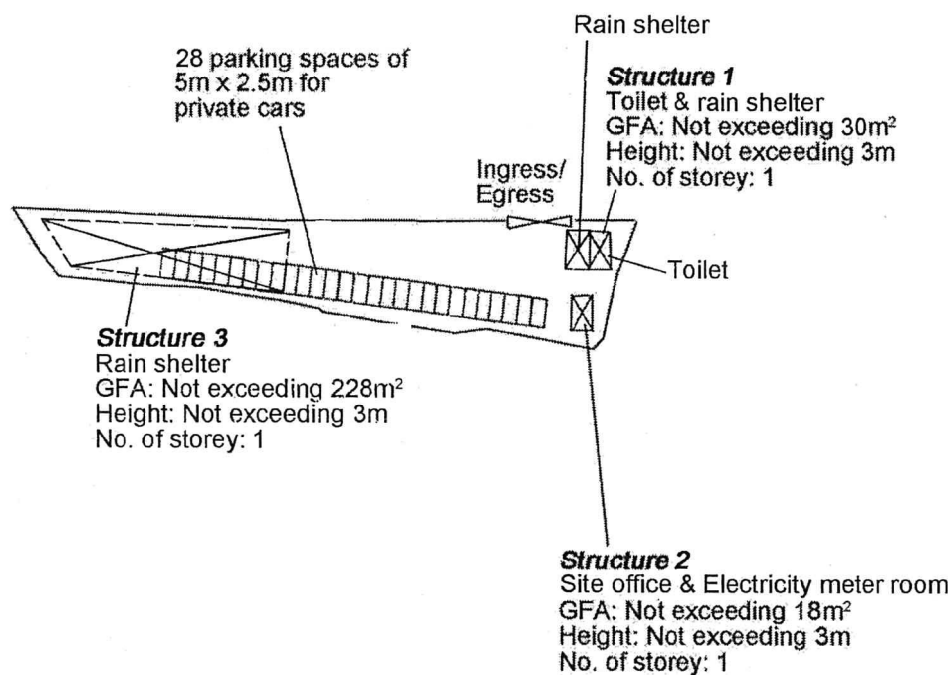
Scale 比例:

1:1000

(摘錄自申請人於 18.5.2021 呈交的申請書)  
(Extract from Applicant's  
Submission of 18.5.2021)

參考編號  
REFERENCE No.  
AYL-PS/638

繪圖 DRAWING  
A-1



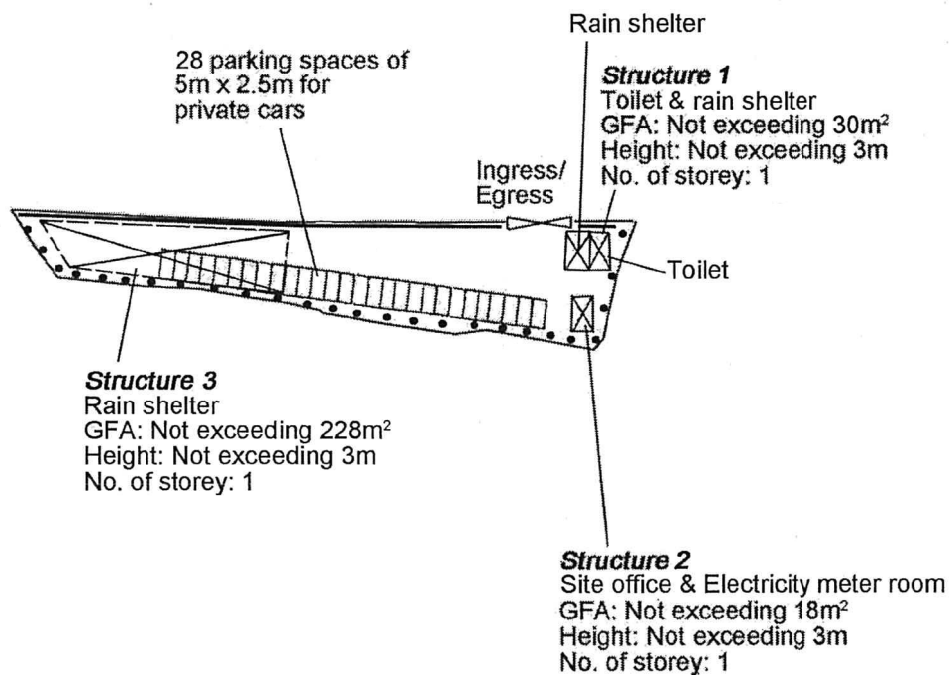
<p>Project 項目名稱:</p> <p>Proposed Temporary Public Vehicle Park for Private Cars for a Period of 3 Years at Lot 455 S.A RP in D.D. 122 and Adjoining Government Land, Ping Shan, Yuen Long, N.T.</p>	<p>Drawing Title 圖目:</p> <p>Proposed Layout Plan</p> <p>Drawing No. 圖號:</p> <p>Figure 3</p>	<p>Remarks 備註:</p> <p>Scale 比例:</p> <p><del>1:1000</del></p>
---	---	--

(摘錄自申請人於 18. 5. 2021 呈交的申請書)  
(Extract from Applicant's Submission of 18.5.2021)

<p>參考編號 REFERENCE No. A/YL-PS/638</p>	<p>繪圖 DRAWING A-2</p>
---	---------------------------



Tree	Approximate Height	Spacing
• Existing <i>Ficus microcarpa</i> (Chinese Banyan)	2.75m	4m
— Existing bamboo	2.75m	300mm

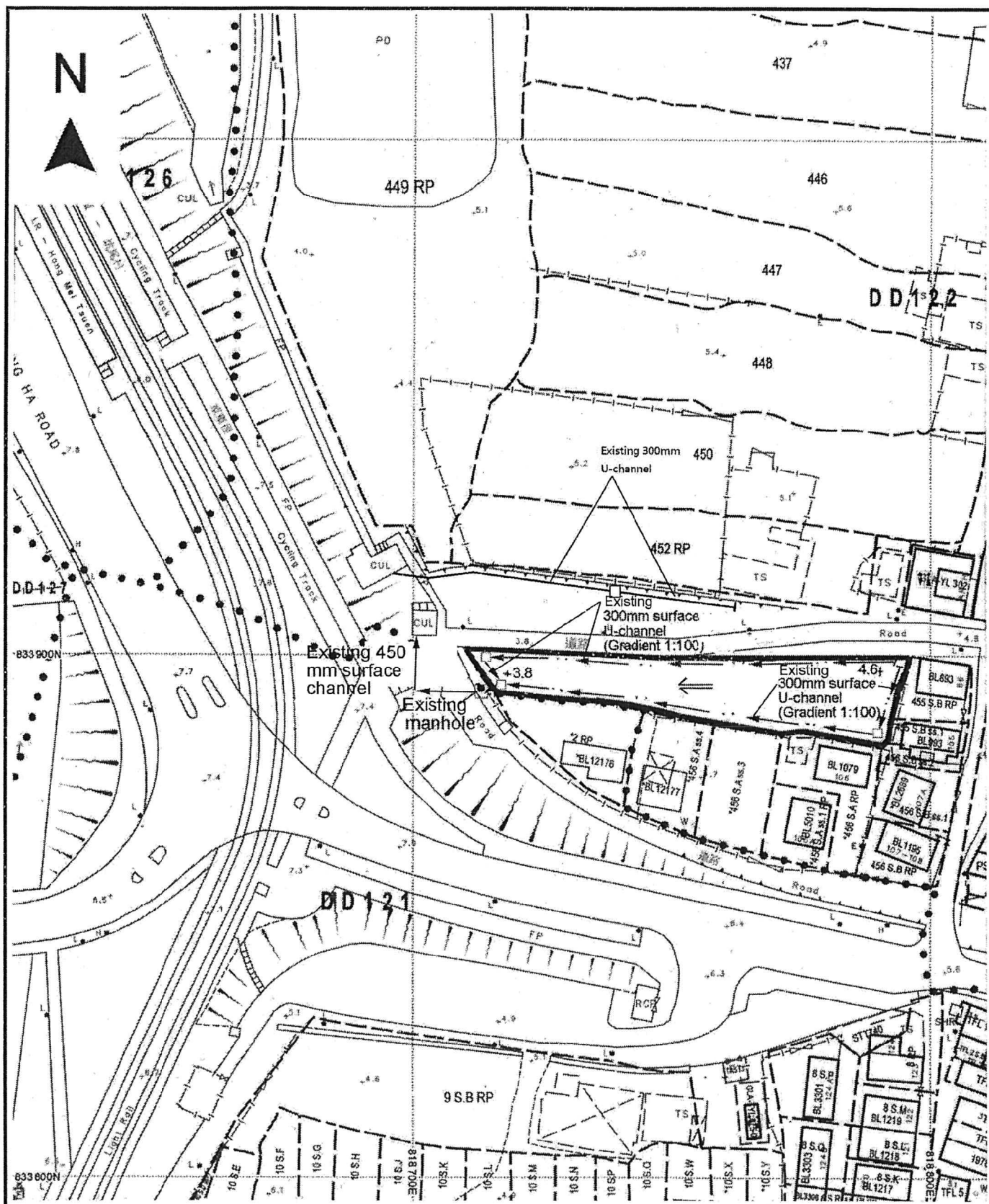


Project 項目名稱: Proposed Temporary Public Vehicle Park for Private Cars for a Period of 3 Years at Lot 455 S.A RP in D.D. 122 and Adjoining Government Land, Ping Shan, Yuen Long, N.T.	Drawing Title 圖目: Proposed Tree Preservation Plan	Remarks 備註:
	Drawing No. 圖號: Figure 4	
		Scale 比例: <del>1:1000</del>

(摘錄自申請人於 18. 5. 2021 呈交的申請書)  
(Extract from Applicant's Submission of 18.5.2021)

參考編號  
REFERENCE No.  
AYL-PS/638

繪圖 DRAWING  
A-3



Project 項目名稱:

Proposed Temporary Public Vehicle Park for Private Cars for a Period of 3 Years at Lot 455 S.A. RP in D.D. 122 and Adjoining Government Land, Ping Shan, Yuen Long, N.T.

Drawing Title 圖目:

As-built Drainage Plan

Drawing No. 圖號:

Figure 5

Remarks 備註:

- ☐ Proposed catchpit
- ← Flow of surface runoff
- +4.6 Level (in mPD)

Scale 比例:

1:1000

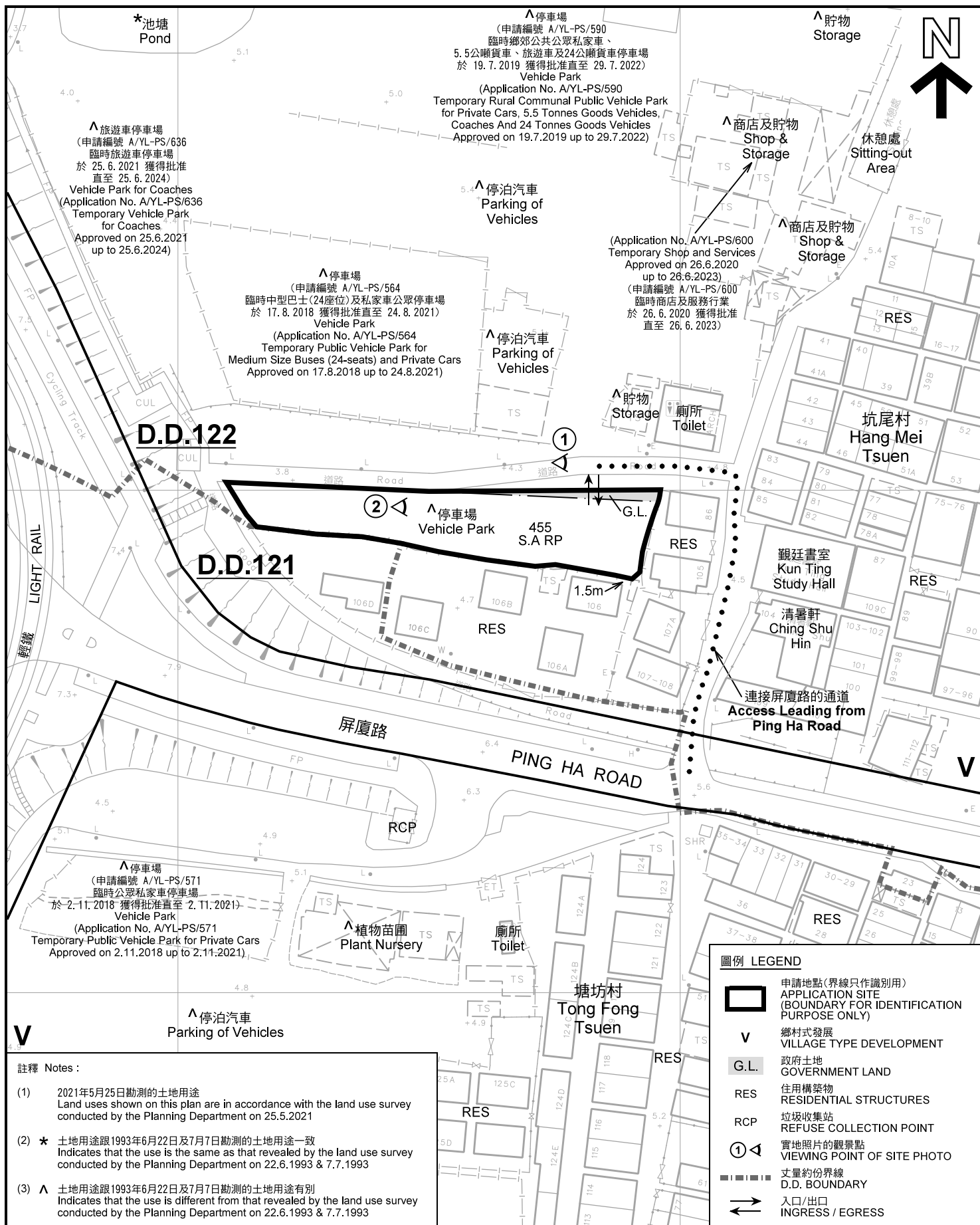
(摘錄自申請人於 18.5.2021 呈交的申請書)  
(Extract from Applicant's  
Submission of 18.5.2021)

參考編號  
REFERENCE No.  
AYL-PS/638

繪圖 DRAWING  
A-4







### 平面圖 SITE PLAN

臨時公眾停車場(私家車)(為期3年)  
新界元朗屏山丈量約份第122約  
地段第455號A分段餘段及毗連政府土地  
TEMPORARY PUBLIC VEHICLE PARK (PRIVATE CARS)  
FOR A PERIOD OF 3 YEARS  
LOT 455 S.A RP IN D.D. 122 AND ADJOINING GOVERNMENT LAND,  
PING SHAN, YUEN LONG, NEW TERRITORIES

SCALE 1 : 1 000 比例尺

米 20 0 20 40 米  
METRES


規劃署  
PLANNING  
DEPARTMENT



參考編號  
REFERENCE No.  
A/YL-PS/638

圖 PLAN  
A-2





圖例 LEGEND



申請地點(界線只作識別用)  
APPLICATION SITE  
(BOUNDARY FOR IDENTIFICATION  
PURPOSE ONLY)

本摘要圖於2021年6月11日擬備，所根據的資料為地政總署於2020年2月18日拍得的航攝照片編號 E089348C  
EXTRACT PLAN PREPARED ON 11.6.2021  
BASED ON AERIAL PHOTO No.  
E089348C TAKEN ON 18.2.2020  
BY LANDS DEPARTMENT

航攝照片 AERIAL PHOTO

臨時公眾停車場(私家車)(為期3年)  
新界元朗屏山丈量約份第122約  
地段第455號A分段餘段及毗連政府土地  
TEMPORARY PUBLIC VEHICLE PARK (PRIVATE CARS)  
FOR A PERIOD OF 3 YEARS  
LOT 455 S.A RP IN D.D.122 AND ADJOINING GOVERNMENT LAND,  
PING SHAN, YUEN LONG, NEW TERRITORIES

規劃署  
PLANNING  
DEPARTMENT



參考編號  
REFERENCE No.  
A/YL-PS/638

圖 PLAN  
A-3





申請地點界線只作識別用 APPLICATION SITE BOUNDARY FOR IDENTIFICATION PURPOSE ONLY

本圖於2021年6月11日擬備，所根據的資料為攝於2021年5月25日的實地照片  
PLAN PREPARED ON 11.6.2021  
BASED ON SITE PHOTOS  
TAKEN ON 25.5.2021

### 實地照片 SITE PHOTOS

臨時公眾停車場(私家車)(為期3年)  
新界元朗屏山丈量約份第122約  
地段第455號A分段餘段及毗連政府土地  
TEMPORARY PUBLIC VEHICLE PARK (PRIVATE CARS)  
FOR A PERIOD OF 3 YEARS  
LOT 455 S.A RP IN D.D.122 AND ADJOINING GOVERNMENT LAND,  
PING SHAN, YUEN LONG, NEW TERRITORIES

規劃署  
PLANNING  
DEPARTMENT



參考編號  
REFERENCE No.  
A/YL-PS/638

圖 PLAN  
A-4