

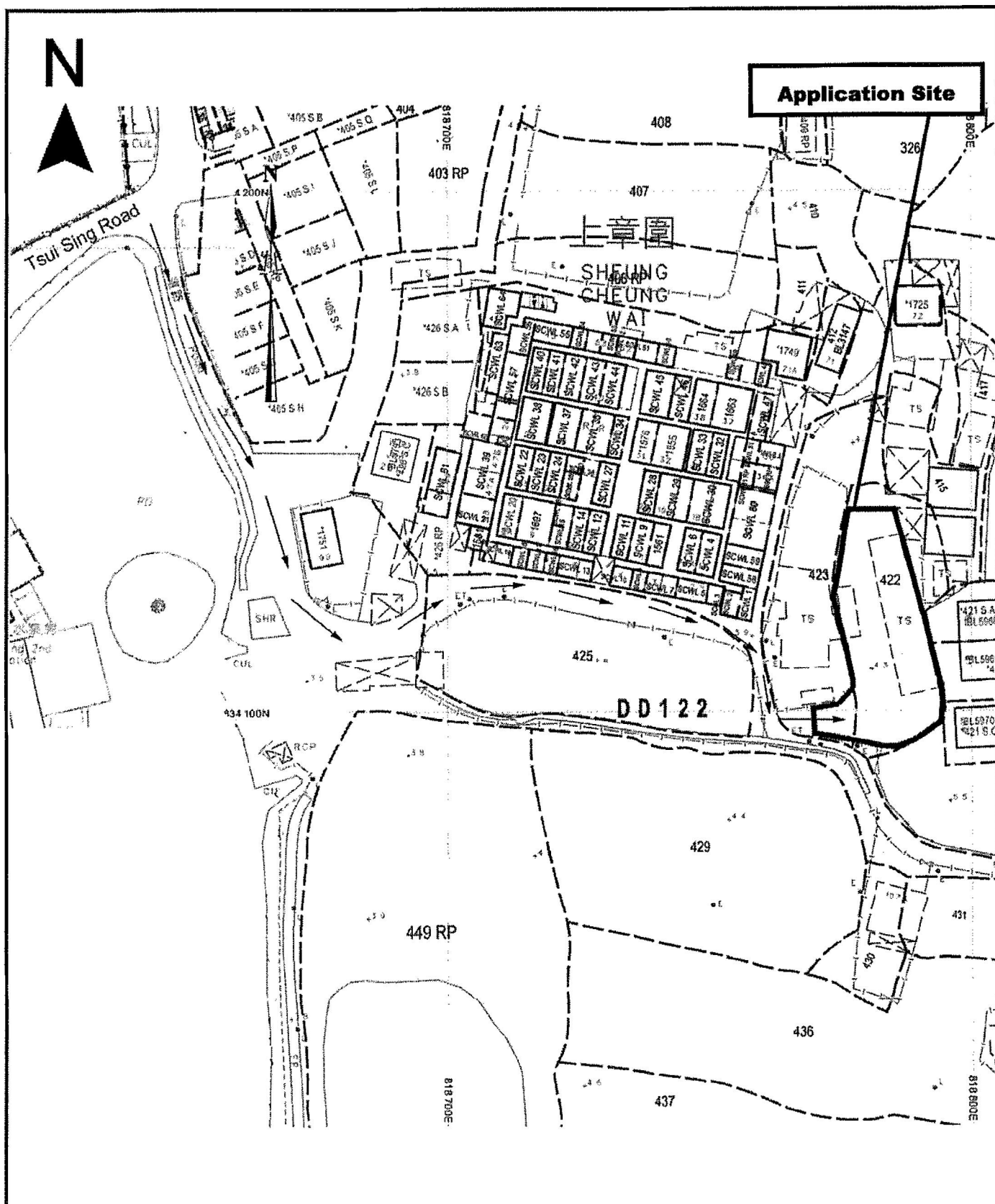
Project 項目名稱: Proposed Temporary Public Vehicle Park for Private Cars for a Period of 3 Years at Lots 422 (Part) & 423(Part) in D.D. 122, Sheung Cheung Wai, Yuen Long, N.T.	Drawing Title 圖目: Proposed Layout Plan	Remarks 備註:
	Drawing No. 圖號: Figure 3	

Scale 比例: 1:1000

(摘錄自申請人於 21. 12. 2021 呈交的進一步資料)
(Extract from Applicant's Further
Information Submitted on 21.12.2021)

參考編號
REFERENCE No.
AYL-PS/651

繪圖 DRAWING
A-1

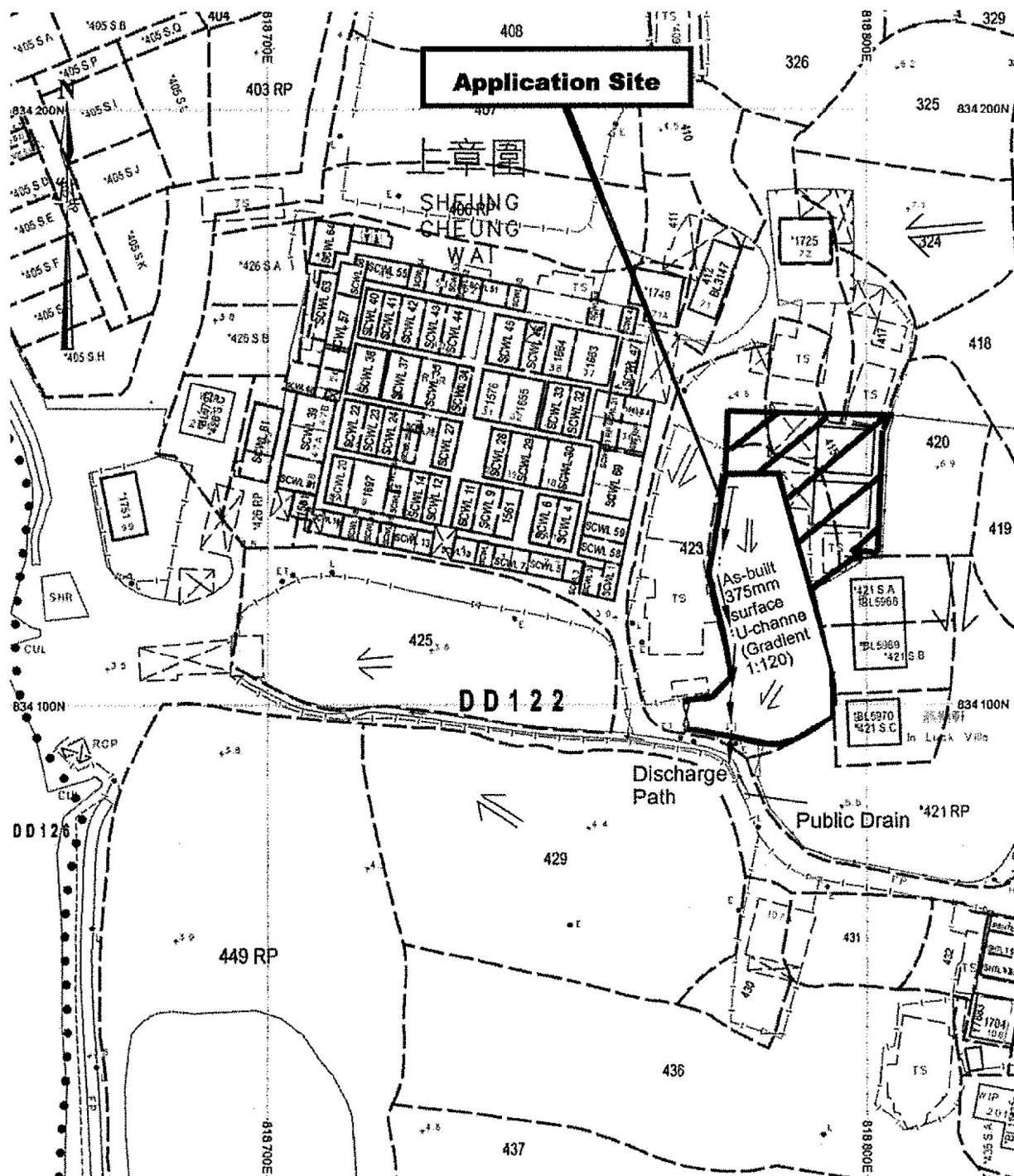


<p>Project 項目名稱:</p> <p>Proposed Temporary Public Vehicle Park for Private Cars for a Period of 3 Years at Lots 422 (Part) & 423(Part) in D.D. 122, Sheung Cheung Wai, Yuen Long, N.T.</p>	<p>Drawing Title 圖名:</p> <p>Vehicular Access Plan</p> <p>Drawing No. 圖號:</p> <p>Figure 4</p>	<p>Remarks 備註:</p> <p>→ Vehicular access leading from Tsui Sing Road</p> <p>Scale 比例:</p> <p>1:1000</p>
--	--	---

(摘錄自申請人於 9.12.2021 呈交的申請書)
(Extract from Applicant's Submission of 9.12.2021)

參考編號
REFERENCE No.
AYL-PS/651

繪圖 DRAWING
A-2



Project 項目名稱:

Proposed Temporary Public Vehicle Park for Private Cars for a Period of 3 Years at Lots 422 (Part) & 423 (Part) in D.D. 122, Sheung Cheung Wai, Yuen Long, N.T.

Drawing Title 圖目:

As-built Drainage Plan

Remarks 備註:

← Flow of surface runoff
 4.3 Level (in mPD)

Drawing No. 圖號:

Figure 5

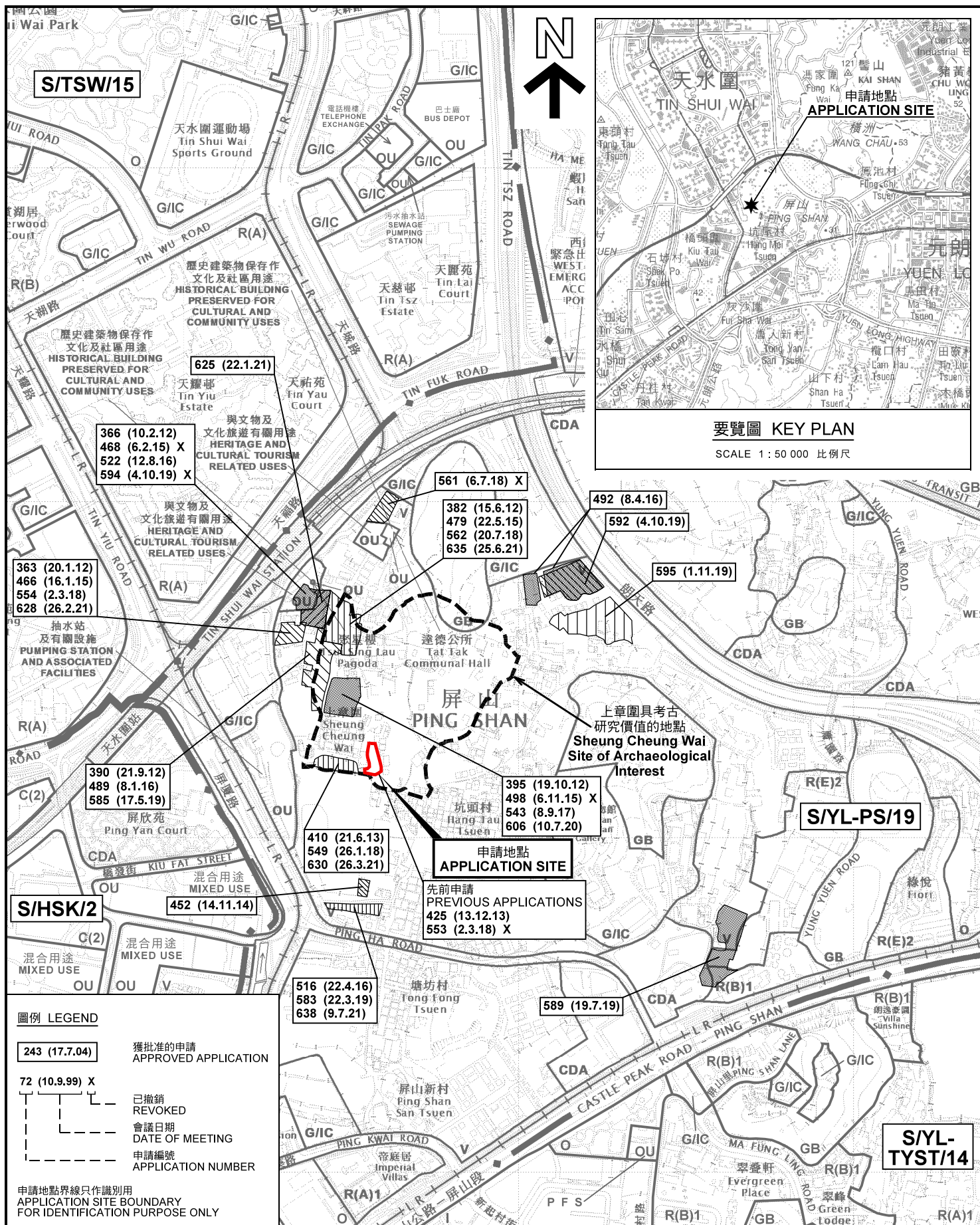
Scale 比例:

1:1000

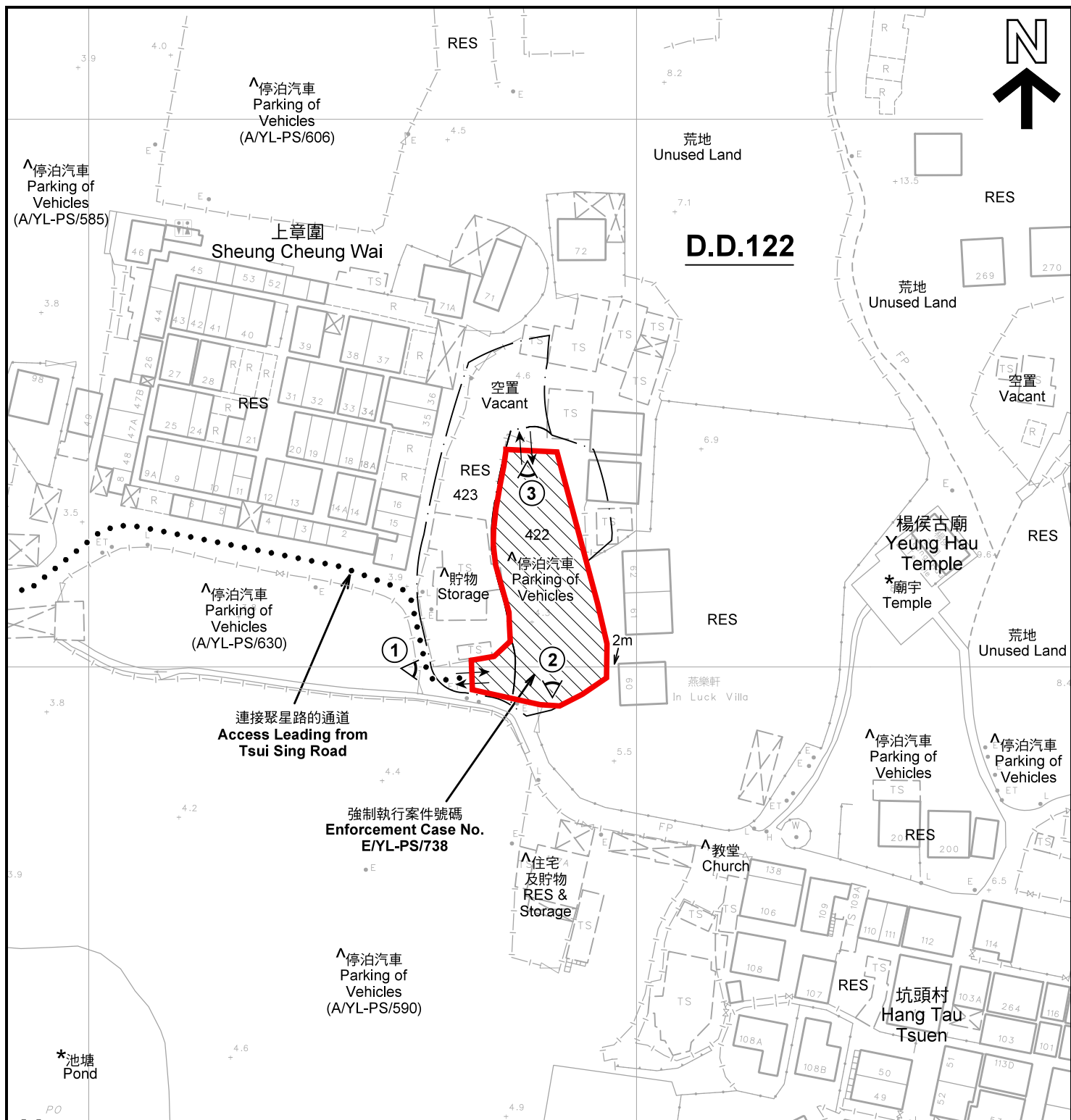
(摘錄自申請人於 9.12.2021 呈交的申請書)
 (Extract from Applicant's
 Submission of 9.12.2021)

參考編號
 REFERENCE No.
 A/YL-PS/651

繪圖 DRAWING
 A-3



本摘要圖於2022年1月19日擬備，
所根據的資料為2021年5月7日
展示的分區計劃大綱圖編號 S/YL-PS/19
EXTRACT PLAN PREPARED ON 19.1.2022
BASED ON OUTLINE ZONING PLAN No.
S/YL-PS/19 EXHIBITED ON 7.5.2021



註釋 Notes:

- (1) 2021年12月17日勘測的土地用途
Land uses shown on this plan are in accordance with the land use survey conducted by the Planning Department on 17.12.2021
- (2) * 土地用途跟1993年7月7日勘測的土地用途一致
Indicates that the use is the same as that revealed by the land use survey conducted by the Planning Department on 7.7.1993
- (3) ^ 土地用途跟1993年7月7日勘測的土地用途有別
Indicates that the use is different from that revealed by the land use survey conducted by the Planning Department on 7.7.1993

平面圖 SITE PLAN

臨時公眾私家車停車場(為期3年)
新界元朗上章圍丈量約份第122約
地段第422號(部分)及第423號(部分)
TEMPORARY PUBLIC VEHICLE PARK FOR PRIVATE CARS
FOR A PERIOD OF 3 YEARS
LOTS 422 (PART) AND 423 (PART) IN D.D.122
SHEUNG CHEUNG WAI, YUEN LONG, NEW TERRITORIES

SCALE 1:1 000 比例尺

米 20 0 20 40 米
METRES

圖例 LEGEND

- 申請地點(界線只作識別用)
APPLICATION SITE
(BOUNDARY FOR IDENTIFICATION
PURPOSE ONLY)
- 鄉村式發展
VILLAGE TYPE DEVELOPMENT
- 住用構築物
RESIDENTIAL STRUCTURES
- 實地照片的觀景點
VIEWING POINT OF SITE PHOTO
- 入口/出口
INGRESS / EGRESS

規劃署
PLANNING
DEPARTMENT



參考編號
REFERENCE No.
A/YL-PS/651

圖 PLAN
A-2



圖例 LEGEND



申請地點 (界線只作識別用)
APPLICATION SITE
(BOUNDARY FOR IDENTIFICATION
PURPOSE ONLY)

本摘要圖於2022年1月4日擬備，所根據
的資料為地政總署於2021年7月24日拍得
的航攝照片編號 E140286C
EXTRACT PLAN PREPARED ON 4.1.2022
BASED ON AERIAL PHOTO No.
E140286C TAKEN ON 24.7.2021
BY LANDS DEPARTMENT

航攝照片 AERIAL PHOTO

臨時公眾私家車停車場 (為期3年)
新界元朗上章圍丈量約份第122約
地段第422號(部分)及第423號(部分)
TEMPORARY PUBLIC VEHICLE PARK FOR PRIVATE CARS
FOR A PERIOD OF 3 YEARS
LOTS 422 (PART) AND 423 (PART) IN D.D.122
SHEUNG CHEUNG WAI, YUEN LONG, NEW TERRITORIES

規劃署
PLANNING
DEPARTMENT



參考編號
REFERENCE No.
A/YL-PS/651

圖 PLAN
A-3

申請地點
APPLICATION SITE



申請地點界線只作識別用 APPLICATION SITE BOUNDARY FOR IDENTIFICATION PURPOSE ONLY

本圖於2022年1月7日擬備，所根據的資料為攝於2021年12月17日的實地照片
PLAN PREPARED ON 7.1.2022
BASED ON SITE PHOTOS TAKEN ON 17.12.2021

實地照片 SITE PHOTOS
臨時公眾私家車停車場(為期3年)
新界元朗上章圍丈量約份第122約
地段第422號(部分)及第423號(部分)
TEMPORARY PUBLIC VEHICLE PARK FOR PRIVATE CARS
FOR A PERIOD OF 3 YEARS
LOTS 422 (PART) AND 423 (PART) IN D.D.122
SHEUNG CHEUNG WAI, YUEN LONG, NEW TERRITORIES

規劃署
PLANNING
DEPARTMENT



參考編號
REFERENCE No.
A/YL-PS/651

圖 PLAN
A-4