

Project 項目名稱:

Proposed Temporary Public Vehicle Park for Private Car for a Period of 3 Years at Lot 9 S.B RP (Part) in D.D. 121, Ping Shan, Yuen Long, N.T.

Drawing Title 圖目:

Location Plan

Drawing No. 圖號:

Figure 2

Remarks 備註:

• • • Vehicular track leading from Ping Ha Road

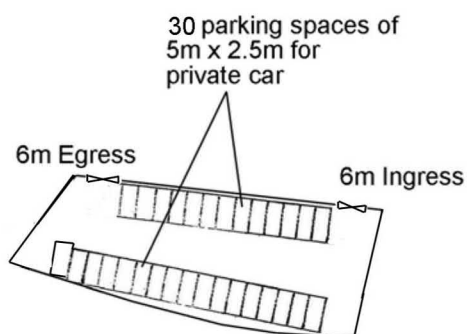
Scale 比例:

1:7500

(摘錄自申請人於 9.7.2024 呈交的申請書)
(Extract from Applicant's Submission of 9.7.2024)

參考編號
REFERENCE No.
AYL-PS/726

繪圖 DRAWING
A-1



Project 項目名稱:

Proposed Temporary Public Vehicle Park for Private Car for a Period of 3 Years at Lot 9 S.B RP (Part) in D.D. 121, Ping Shan, Yuen Long, N.T.

Drawing Title 圖目:

Proposed Layout Plan

Remarks 備註:

Drawing No. 圖號:

Figure 3

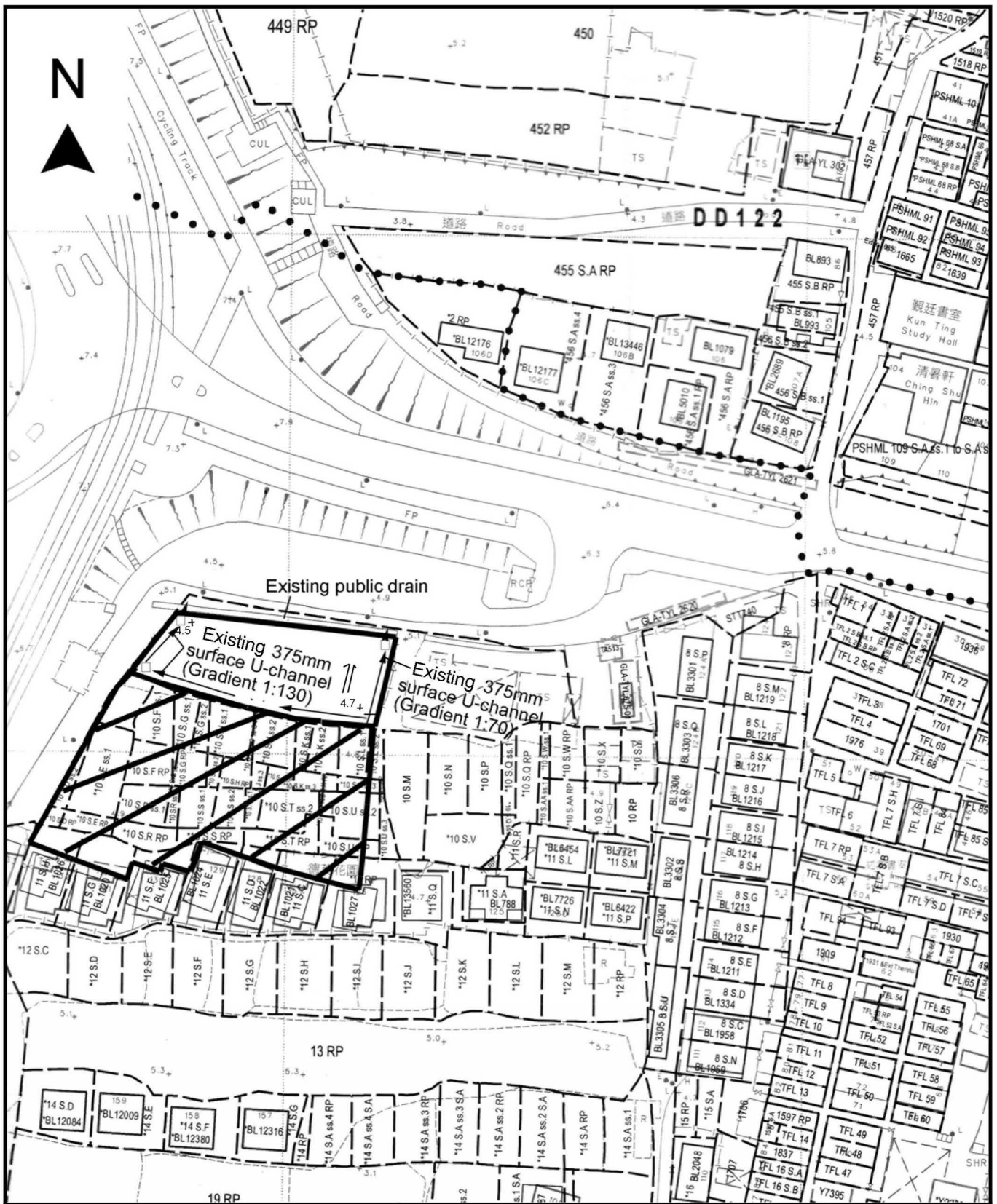
Scale 比例:

1:1000

(摘錄自申請人於 9.7.2024 呈交的申請書)
(Extract from Applicant's
Submission of 9.7.2024)

參考編號
REFERENCE No.
A/YL-PS/726

繪圖 DRAWING
A-2



Project 項目名稱:

Proposed Temporary Public Vehicle Park for Private Car for a Period of 3 Years at Lot 9 S.B RP (Part) in D.D. 121, Ping Shan, Yuen Long, N.T.



Drawing Title 圖目:

As-built Drainage Plan

Drawing No. 圖號:

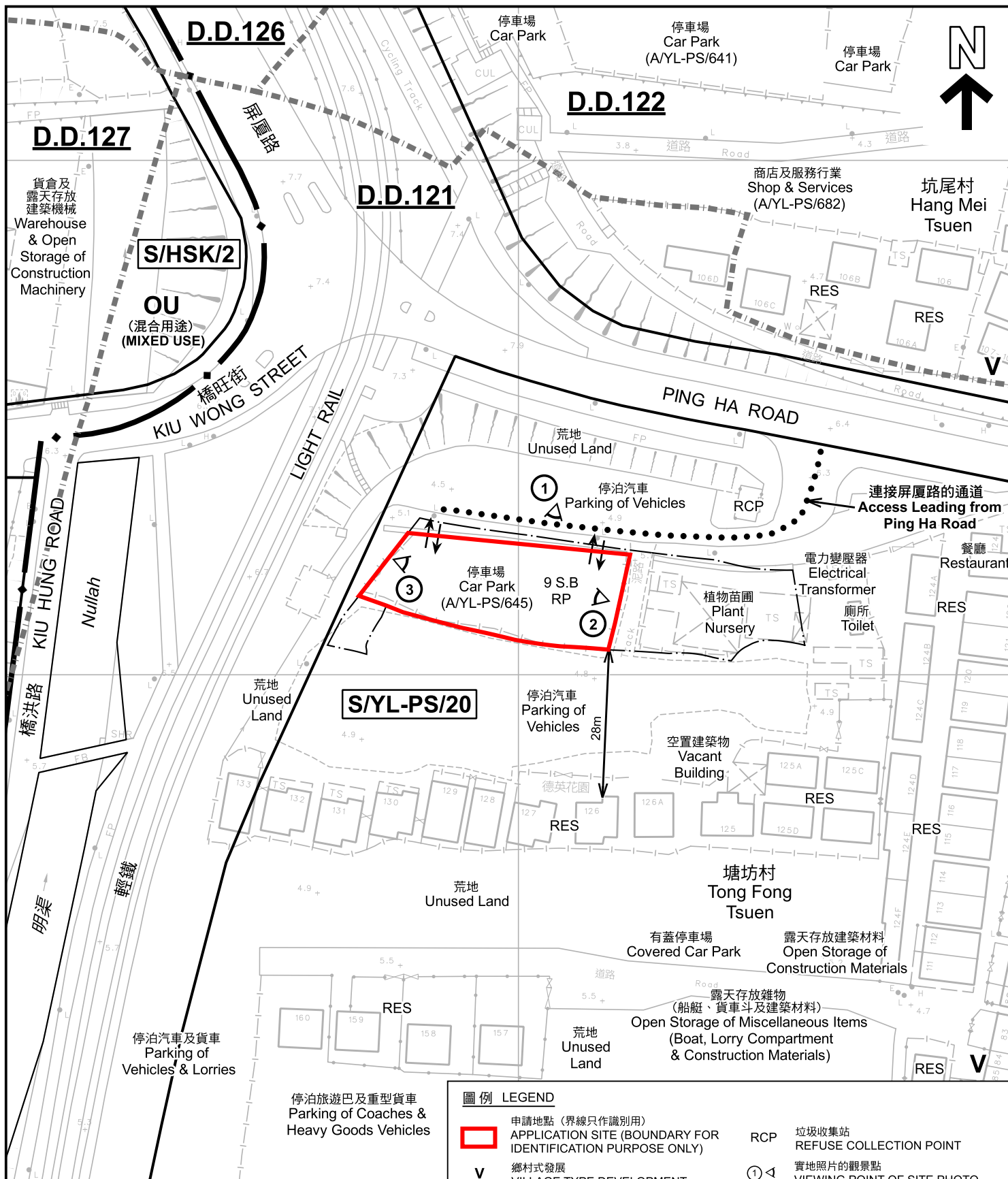
Figure 4

Remarks 備註:

- ☐ Existing catchpit
-  Flow of surface runoff
- +5.0 Level (in mPD)
-  External catchment

Scale 比例:

1:1000



註釋 Note:

2024年7月19日勘測的土地用途
Land uses shown on this plan are in accordance with the land use survey conducted by the Planning Department on 19.7.2024

圖例 LEGEND



申請地點 (界線只作識別用)
APPLICATION SITE (BOUNDARY FOR IDENTIFICATION PURPOSE ONLY)

V

鄉村式發展
VILLAGE TYPE DEVELOPMENT

OU

其他指定用途
OTHER SPECIFIED USES

RES

住用建築物
RESIDENTIAL STRUCTURES

RCP

垃圾收集站
REFUSE COLLECTION POINT

①

實地照片的觀景點
VIEWING POINT OF SITE PHOTO

丈量約份界線
D.D. BOUNDARY

→

入口/出口
INGRESS / EGRESS

平面圖 SITE PLAN

臨時公眾停車場(私家車)的規劃許可續期(為期3年)
新界元朗屏山丈量約份第121約地段第9號B分段餘段(部分)
RENEWAL OF PLANNING APPROVAL FOR
TEMPORARY PUBLIC VEHICLE PARK (PRIVATE CARS)
FOR A PERIOD OF 3 YEARS
LOT 9 S.B RP (PART) IN D.D.121,
PING SHAN, YUEN LONG, NEW TERRITORIES

SCALE 1:1 000 比例尺

米 20 0 20 40 米
METRES

規劃署

PLANNING
DEPARTMENT




參考編號

REFERENCE No.
A/YL-PS/726

圖 PLAN

A-2

本摘要圖於2024年7月24日擬備，所根據的資料為測量圖編號 6-NW-8C及D
EXTRACT PLAN PREPARED ON 24.7.2024
BASED ON SURVEY SHEETS No.
6-NW-8C&D



圖例 LEGEND



申請地點(界線只作識別用)
APPLICATION SITE
(BOUNDARY FOR IDENTIFICATION
PURPOSE ONLY)

本摘要圖於2024年7月24日擬備，所根據的資料為地政總署於2023年2月24日拍得的航攝照片編號 E188275C
EXTRACT PLAN PREPARED ON 24.7.2024
BASED ON AERIAL PHOTO No.
E188275C TAKEN ON 24.2.2023
BY LANDS DEPARTMENT

航攝照片 AERIAL PHOTO


臨時公眾停車場(私家車)的規劃許可續期(為期3年)
新界元朗屏山丈量約份第121約地段第9號B分段餘段(部分)
RENEWAL OF PLANNING APPROVAL FOR
TEMPORARY PUBLIC VEHICLE PARK (PRIVATE CARS)
FOR A PERIOD OF 3 YEARS
LOT 9 S.B RP (PART) IN D.D.121,
PING SHAN, YUEN LONG, NEW TERRITORIES

規劃署
PLANNING
DEPARTMENT



參考編號
REFERENCE No.
A/YL-PS/726

圖 PLAN
A-3



申請地點界線只作識別用 APPLICATION SITE BOUNDARY FOR IDENTIFICATION PURPOSE ONLY

實地照片 SITE PHOTOS

臨時公眾停車場(私家車)的規劃許可續期(為期3年)
新界元朗屏山丈量約份第121約地段第9號B分段餘段(部分)
RENEWAL OF PLANNING APPROVAL FOR
TEMPORARY PUBLIC VEHICLE PARK (PRIVATE CARS)
FOR A PERIOD OF 3 YEARS
LOT 9 S.B RP (PART) IN D.D.121,
PING SHAN, YUEN LONG, NEW TERRITORIES

規劃署
PLANNING
DEPARTMENT



參考編號
REFERENCE No.
A/YL-PS/726

圖 PLAN
A-4

本圖於2024年7月24日擬備，所根據的資料為攝於2024年7月19日的實地照片
PLAN PREPARED ON 24.7.2024
BASED ON SITE PHOTOS
TAKEN ON 19.7.2024