

2024年 8月 6日

此文件在 收到。城市規劃委員會
只會在收到所有必要的資料及文件後才正式確認收到
申請的日期。

Appendix I of RNTPC
Paper No. A/YL-PS/731

This document is received on 2024-08-06
The Town Planning Board will formally acknowledge
the date of receipt of the application only upon receipt
of all the required information and documents.

Form No. S16-III
表格第 S16-III 號

APPLICATION FOR PERMISSION
UNDER SECTION 16 OF
THE TOWN PLANNING ORDINANCE
(CAP. 131)

根據《城市規劃條例》(第131章)
第16條遞交的許可申請

**Applicable to Proposal Only Involving Temporary Use/Development of Land
and/or Building Not Exceeding 3 Years in Rural Areas or Regulated Areas,
or Renewal of Permission for such Temporary Use or Development***

**適用於祇涉及位於鄉郊地區或受規管地區土地上及/或建築物內進行
為期不超過三年的臨時用途/發展或該等臨時用途/發展的許可續期的建議***

**Form No. S16-I should be used for other Temporary Use/Development of Land and/or Building (e.g. temporary use/developments in the Urban Area) and Renewal of Permission for such Temporary Use or Development.*

**其他土地上及/或建築物內的臨時用途/發展 (例如位於市區內的臨時用途或發展) 及有關該等臨時用途/發展的許可續期，應使用表格第 S16-I 號。*

Applicant who would like to publish the notice of application in local newspapers to meet one of the Town Planning Board's requirements of taking reasonable steps to obtain consent of or give notification to the current land owner, please refer to the following link regarding publishing the notice in the designated newspapers:
https://www.tpb.gov.hk/en/plan_application/apply.html

申請人如欲在本地報章刊登申請通知，以採取城市規劃委員會就取得現行土地擁有人的同意或通知現行土地擁有人所指定的其中一項合理步驟，請瀏覽以下網址有關在指定的報章刊登通知：
https://www.tpb.gov.hk/tc/plan_application/apply.html

General Note and Annotation for the Form

填寫表格的一般指引及註解

"Current land owner" means any person whose name is registered in the Land Registry as that of an owner of the land to which the application relates, as at 6 weeks before the application is made

「現行土地擁有人」指在提出申請前六星期，其姓名或名稱已在土地註冊處註冊為該申請所關乎的土地的擁有人的人

& Please attach documentary proof 請夾附證明文件

^ Please insert number where appropriate 請在適當地方註明編號

Please fill "NA" for inapplicable item 請在不適用的項目填寫「不適用」

Please use separate sheets if the space provided is insufficient 如所提供的空間不足，請另頁說明

Please insert a 「✓」 at the appropriate box 請在適當的方格內上加上「✓」號

2401820

23.7.2024

By Hand

Form No. S16-III 表格第 S16-III 號

For Official Use Only 請勿填寫此欄	Application No. 申請編號	A/YL-PS/731
	Date Received 收到日期	2024-08-06

- The completed form and supporting documents (if any) should be sent to the Secretary, Town Planning Board (the Board), 15/F, North Point Government Offices, 333 Java Road, North Point, Hong Kong.
申請人須把填妥的申請表格及其他支持申請的文件 (倘有), 送交香港北角渣華道 333 號北角政府合署 15 樓城市規劃委員會 (下稱「委員會」) 秘書收。
- Please read the "Guidance Notes" carefully before you fill in this form. The document can be downloaded from the Board's website at <http://www.tpb.gov.hk/>. It can also be obtained from the Secretariat of the Board at 15/F, North Point Government Offices, 333 Java Road, North Point, Hong Kong (Tel: 2231 4810 or 2231 4835), and the Planning Enquiry Counters of the Planning Department (Hotline: 2231 5000) (17/F, North Point Government Offices, 333 Java Road, North Point, Hong Kong and 14/F, Sha Tin Government Offices, 1 Sheung Wo Che Road, Sha Tin, New Territories).
請先細閱《申請須知》的資料單張, 然後填寫此表格。該份文件可從委員會的網頁下載 (網址: <http://www.tpb.gov.hk/>), 亦可向委員會秘書處 (香港北角渣華道 333 號北角政府合署 15 樓 - 電話: 2231 4810 或 2231 4835) 及規劃署的規劃資料查詢處 (熱線: 2231 5000) (香港北角渣華道 333 號北角政府合署 17 樓及新界沙田上禾輦路 1 號沙田政府合署 14 樓) 索取。
- This form can be downloaded from the Board's website, and obtained from the Secretariat of the Board and the Planning Enquiry Counters of the Planning Department. The form should be typed or completed in block letters. The processing of the application may be refused if the required information or the required copies are incomplete.
此表格可從委員會的網頁下載, 亦可向委員會秘書處及規劃署的規劃資料查詢處索取。申請人須以打印方式或以正楷填寫表格。如果申請人所提交的資料或文件副本不齊全, 委員會可拒絕處理有關申請。

1. Name of Applicant 申請人姓名/名稱

(☐ Mr. 先生 / ☐ Mrs. 夫人 / ☐ Miss 小姐 / ☐ Ms. 女士 / ☒ Company 公司 / ☐ Organisation 機構)

裕誠雲石有限公司 YU SHING MARBLE CO LIMITED

2. Name of Authorised Agent (if applicable) 獲授權代理人姓名/名稱 (如適用)

(☐ Mr. 先生 / ☐ Mrs. 夫人 / ☐ Miss 小姐 / ☐ Ms. 女士 / ☒ Company 公司 / ☐ Organisation 機構)

Allgain Land Planning Limited 全堅土地規劃有限公司

3. Application Site 申請地點

(a) Full address / location / demarcation district and lot number (if applicable) 詳細地址/地點/丈量約份及地段號碼 (如適用)	新界元朗屏山丈量約份第122約地段第897號(部分) Lot 897 (Part) in D.D.122, Ping Shan, Yuen Long, N.T.
(b) Site area and/or gross floor area involved 涉及的地盤面積及/或總樓面面積	<input checked="" type="checkbox"/> Site area 地盤面積 230 sq.m 平方米 <input checked="" type="checkbox"/> About 約 <input checked="" type="checkbox"/> Gross floor area 總樓面面積 100 sq.m 平方米 <input checked="" type="checkbox"/> About 約
(c) Area of Government land included (if any) 所包括的政府土地面積 (倘有)	N/A sq.m 平方米 <input type="checkbox"/> About 約

(d) Name and number of the related statutory plan(s) 有關法定圖則的名稱及編號	Approved Ping Shan Outline Zoning Plan No. S/YL-PS/20 屏山分區計劃大綱核准圖編號 S/YL-PS/20
(e) Land use zone(s) involved 涉及的土地用途地帶	Comprehensive Development Area 「綜合發展區」
(f) Current use(s) 現時用途	現時是空置的 (If there are any Government, institution or community facilities, please illustrate on plan and specify the use and gross floor area) (如有任何政府、機構或社區設施，請在圖則上顯示，並註明用途及總樓面面積)

4. “Current Land Owner” of Application Site 申請地點的「現行土地擁有人」

The applicant 申請人 –

- ☐ is the sole “current land owner”^{#&} (please proceed to Part 6 and attach documentary proof of ownership).
是唯一的「現行土地擁有人」^{#&} (請繼續填寫第 6 部分，並夾附業權證明文件)。
- ☐ is one of the “current land owners”^{#&} (please attach documentary proof of ownership).
是其中一名「現行土地擁有人」^{#&} (請夾附業權證明文件)。
- ☒ is not a “current land owner”[#].
並不是「現行土地擁有人」[#]。

- ☐ The application site is entirely on Government land (please proceed to Part 6).
申請地點完全位於政府土地上 (請繼續填寫第 6 部分)。

5. Statement on Owner's Consent/Notification

就土地擁有人的同意/通知土地擁有人的陳述

- (a) According to the record(s) of the Land Registry as at (DD/MM/YYYY), this application involves a total of “current land owner(s)”[#].
根據土地註冊處截至 年 月 日的記錄，這宗申請共牽涉 名「現行土地擁有人」[#]。

(b) The applicant 申請人 –

- ☐ has obtained consent(s) of “current land owner(s)”[#].
已取得 名「現行土地擁有人」[#]的同意。

Details of consent of “current land owner(s)” [#] obtained 取得「現行土地擁有人」 [#] 同意的詳情		
No. of ‘Current Land Owner(s)’ 「現行土地擁有人」數目	Lot number/address of premises as shown in the record of the Land Registry where consent(s) has/have been obtained 根據土地註冊處記錄已獲得同意的地段號碼/處所地址	Date of consent obtained (DD/MM/YYYY) 取得同意的日期 (日/月/年)

(Please use separate sheets if the space of any box above is insufficient. 如上列任何方格的空間不足，請另頁說明)

- ☐ has notified “current land owner(s)”[#]
已通知 名「現行土地擁有人」[#]。

Details of the “current land owner(s)” [#] notified 已獲通知「現行土地擁有人」 [#] 的詳細資料		
No. of ‘Current Land Owner(s)’ 「現行土地擁有人」數目	Lot number/address of premises as shown in the record of the Land Registry where notification(s) has/have been given 根據土地註冊處記錄已發出通知的地段號碼／處所地址	Date of notification given (DD/MM/YYYY) 通知日期(日/月/年)

(Please use separate sheets if the space of any box above is insufficient. 如上列任何方格的空間不足，請另頁說明)

- ☒ has taken reasonable steps to obtain consent of or give notification to owner(s):
已採取合理步驟以取得土地擁有人的同意或向該人發給通知。詳情如下：

Reasonable Steps to Obtain Consent of Owner(s) 取得土地擁有人的同意所採取的合理步驟

- ☐ sent request for consent to the “current land owner(s)” on _____ (DD/MM/YYYY)^{#&}
於 _____ (日/月/年)向每一名「現行土地擁有人」[#]遞送要求同意書[&]

Reasonable Steps to Give Notification to Owner(s) 向土地擁有人發出通知所採取的合理步驟

- ☐ published notices in local newspapers on _____ (DD/MM/YYYY)[&]
於 _____ (日/月/年)在指定報章就申請刊登一次通知[&]

- ☒ posted notice in a prominent position on or near application site/premises on _____ (DD/MM/YYYY)[&]
於 08/07/2024 (日/月/年)在申請地點／申請處所或附近的顯明位置貼出關於該申請的通知[&]

- ☒ sent notice to relevant owners’ corporation(s)/owners’ committee(s)/mutual aid committee(s)/management office(s) or rural committee on _____ (DD/MM/YYYY)[&]
於 23/07/2024 (日/月/年)把通知寄往相關的業主立案法團/業主委員會/互助委員會或管理處，或有關的鄉事委員會[&]

Others 其他

- ☐ others (please specify)
其他（請指明）

Note: May insert more than one 「✓」.

Information should be provided on the basis of each and every lot (if applicable) and premises (if any) in respect of the application.

註：可在多於一個方格內加上「✓」號

申請人須就申請涉及的每一地段（倘適用）及處所（倘有）分別提供資料

6. Type(s) of Application 申請類別**(A) Temporary Use/Development of Land and/or Building Not Exceeding 3 Years in Rural Areas or Regulated Areas**

位於鄉郊地區或受規管地區土地上及/或建築物內進行為期不超過三年的臨時用途/發展

(For Renewal of Permission for Temporary Use or Development in Rural Areas or Regulated Areas, please proceed to Part (B))

(如屬位於鄉郊地區或受規管地區臨時用途/發展的規劃許可續期，請填寫(B)部分)

(a) Proposed use(s)/development
擬議用途/發展擬議臨時商店及服務行業（為期3年）
Proposed Temporary Shop and Services for a Period of 3 Years

(Please illustrate the details of the proposal on a layout plan) (請用平面圖說明擬議詳情)

(b) Effective period of permission applied for
申請的許可有效期☒ year(s) 年 3☐ month(s) 個月**(c) Development Schedule 發展細節表**

Proposed uncovered land area 擬議露天土地面積	170	sq.m	<input checked="" type="checkbox"/> About 約
Proposed covered land area 擬議有上蓋土地面積	60	sq.m	<input checked="" type="checkbox"/> About 約
Proposed number of buildings/structures 擬議建築物/構築物數目	2		
Proposed domestic floor area 擬議住用樓面面積	0	sq.m	<input type="checkbox"/> About 約
Proposed non-domestic floor area 擬議非住用樓面面積	100	sq.m	<input checked="" type="checkbox"/> About 約
Proposed gross floor area 擬議總樓面面積	100	sq.m	<input checked="" type="checkbox"/> About 約

Proposed height and use(s) of different floors of buildings/structures (if applicable) 建築物/構築物的擬議高度及不同樓層的擬議用途 (如適用) (Please use separate sheets if the space below is insufficient) (如以下空間不足，請另頁說明)

構築物1：臨時商店及服務行業，每層約40平方米，2層高，總樓面面積約80平方米，高度不多於7米。

構築物2：保安室及洗手間，一層高，總樓面面積約20平方米，高度不多於3米。

Proposed number of car parking spaces by types 不同種類停車位的擬議數目

Private Car Parking Spaces 私家車車位	0
Motorcycle Parking Spaces 電單車車位	0
Light Goods Vehicle Parking Spaces 輕型貨車泊車位	0
Medium Goods Vehicle Parking Spaces 中型貨車泊車位	0
Heavy Goods Vehicle Parking Spaces 重型貨車泊車位	0
Others (Please Specify) 其他 (請列明)	0

Proposed number of loading/unloading spaces 上落客貨車位的擬議數目

Taxi Spaces 的士車位	0
Coach Spaces 旅遊巴車位	0
Light Goods Vehicle Spaces 輕型貨車車位	0
Medium Goods Vehicle Spaces 中型貨車車位	0
Heavy Goods Vehicle Spaces 重型貨車車位	0
Others (Please Specify) 其他 (請列明)	1個客貨車上落客貨車位

6

	<p>Please state measure(s) to minimise the impact(s). For tree felling, please state the number, diameter at breast height and species of the affected trees (if possible)</p> <p>請註明盡量減少影響的措施。如涉及砍伐樹木，請說明受影響樹木的數目、及胸高度的樹幹直徑及品種(倘可)</p> <p>.....</p> <p>.....</p> <p>.....</p> <p>.....</p> <p>.....</p>
--	--

(B) Renewal of Permission for Temporary Use or Development in Rural Areas or Regulated Areas 位於鄉郊地區或受規管地區臨時用途/發展的許可續期	
(a) Application number to which the permission relates 與許可有關的申請編號	A/ _____ / _____
(b) Date of approval 獲批給許可的日期 (DD 日/MM 月/YYYY 年)
(c) Date of expiry 許可屆滿日期 (DD 日/MM 月/YYYY 年)
(d) Approved use/development 已批給許可的用途/發展	
(e) Approval conditions 附帶條件	<div style="margin-bottom: 10px;"> <input type="checkbox"/> The permission does not have any approval condition 許可並沒有任何附帶條件 </div> <div style="margin-bottom: 10px;"> <input type="checkbox"/> Applicant has complied with all the approval conditions 申請人已履行全部附帶條件 </div> <div style="margin-bottom: 10px;"> <input type="checkbox"/> Applicant has not yet complied with the following approval condition(s): 申請人仍未履行下列附帶條件： </div> <div style="margin-bottom: 10px;"> _____ _____ _____ </div> <div style="margin-bottom: 10px;"> Reason(s) for non-compliance: 仍未履行的原因： </div> <div style="margin-bottom: 10px;"> _____ _____ _____ </div> <div style="margin-bottom: 10px;"> (Please use separate sheets if the space above is insufficient) (如以上空間不足，請另頁說明) </div>
(f) Renewal period sought 要求的續期期間	<div style="margin-bottom: 10px;"> <input type="checkbox"/> year(s) 年 </div> <div> <input type="checkbox"/> month(s) 個月 </div>

7. Justifications 理由

The applicant is invited to provide justifications in support of the application. Use separate sheets if necessary.
現請申請人提供申請理由及支持其申請的資料。如有需要，請另頁說明。

請參考附件的申請報告書及擬議發展的計劃細節

8. Declaration 聲明

I hereby declare that the particulars given in this application are correct and true to the best of my knowledge and belief.
本人謹此聲明，本人就這宗申請提交的資料，據本人所知及所信，均屬真實無誤。

I hereby grant a permission to the Board to copy all the materials submitted in this application and/or to upload such materials to the Board's website for browsing and downloading by the public free-of-charge at the Board's discretion.

本人現准許委員會酌情將本人就此申請所提交的所有資料複製及/或上載至委員會網站，供公眾免費瀏覽或下載。

Signature
簽署

☐ Applicant 申請人 / ☒ Authorised Agent 獲授權代理人

Ms Hermose Chong

Manager

Name in Block Letters
姓名（請以正楷填寫）

Position (if applicable)
職位（如適用）

Professional Qualification(s) ☐ Member 會員 / ☐ Fellow of 資深會員

專業資格

☐ HKIP 香港規劃師學會 /

☐ HKIA 香港建築師學會 /

☐ HKIS 香港測量師學會 /

☐ HKIE 香港工程師學會 /

☐ HKILA 香港園境師學會 /

☐ HKIUD 香港城市設計學會

☐ RPP 註冊專業規劃師

Others 其他



on behalf of
代表 Allgain Land Planning Limited

☒ Company 公司 / ☐ Organisation Name and Chop (if applicable) 機構名稱及蓋章（如適用）

Date 日期

23/07/2024

(DD/MM/YYYY 日/月/年)

Remark 備註

The materials submitted in this application and the Board's decision on the application would be disclosed to the public. Such materials would also be uploaded to the Board's website for browsing and free downloading by the public where the Board considers appropriate.

委員會會向公眾披露申請人所遞交的申請資料和委員會對申請所作的決定。在委員會認為合適的情況下，有關申請資料亦會上載至委員會網頁供公眾免費瀏覽及下載。

Warning 警告

Any person who knowingly or wilfully makes any statement or furnish any information in connection with this application, which is false in any material particular, shall be liable to an offence under the Crimes Ordinance.

任何人在明知或故意的情況下，就這宗申請提出在任何要項上是虛假的陳述或資料，即屬違反《刑事罪行條例》。

Statement on Personal Data 個人資料的聲明

1. The personal data submitted to the Board in this application will be used by the Secretary of the Board and Government departments for the following purposes:

委員會就這宗申請所收到的個人資料會交給委員會秘書及政府部門，以根據《城市規劃條例》及相關的城市規劃委員會規劃指引的規定作以下用途：

- (a) the processing of this application which includes making available the name of the applicant for public inspection when making available this application for public inspection; and
處理這宗申請，包括公布這宗申請供公眾查閱，同時公布申請人的姓名供公眾查閱；以及
(b) facilitating communication between the applicant and the Secretary of the Board/Government departments.
方便申請人與委員會秘書及政府部門之間進行聯絡。

2. The personal data provided by the applicant in this application may also be disclosed to other persons for the purposes mentioned in paragraph 1 above.

申請人就這宗申請提供的個人資料，或亦會向其他人士披露，以作上述第 1 段提及的用途。

3. An applicant has a right of access and correction with respect to his/her personal data as provided under the Personal Data (Privacy) Ordinance (Cap. 486). Request for personal data access and correction should be addressed to the Secretary of the Board at 15/F, North Point Government Offices, 333 Java Road, North Point, Hong Kong.

根據《個人資料(私隱)條例》(第 486 章)的規定，申請人有權查閱及更正其個人資料。如欲查閱及更正個人資料，應向委員會秘書提出有關要求，其地址為香港北角渣華道 333 號北角政府合署 15 樓。

Gist of Application 申請摘要 (Please provide details in both English and Chinese <u>as far as possible</u> . This part will be circulated to relevant consultees, uploaded to the Town Planning Board's Website for browsing and free downloading by the public and available at the Planning Enquiry Counters of the Planning Department for general information.) (請盡量以英文及中文填寫。此部分將會發送予相關諮詢人士、上載至城市規劃委員會網頁供公眾免費瀏覽及下載及於規劃署規劃資料查詢處供一般參閱。)	
Application No. 申請編號	(For Official Use Only) (請勿填寫此欄)
Location/address 位置／地址	新界元朗屏山丈量約份第122約地段第897號(部分) Lot 897 (Part) in D.D.122, Ping Shan, Yuen Long, N.T.
Site area 地盤面積	<div style="text-align: right;">230 sq. m 平方米 <input checked="" type="checkbox"/> About 約</div> <div>(includes Government land of 包括政府土地 0 sq. m 平方米 <input type="checkbox"/> About 約)</div>
Plan 圖則	Approved Ping Shan Outline Zoning Plan No. S/YL-PS/20 屏山分區計劃大綱核准圖編號 S/YL-PS/20
Zoning 地帶	Comprehensive Development Area 「綜合發展區」
Type of Application 申請類別	<input checked="" type="checkbox"/> Temporary Use/Development in Rural Areas or Regulated Areas for a Period of 位於鄉郊地區或受規管地區的臨時用途/發展為期 <input checked="" type="checkbox"/> Year(s) 年 <u>3</u> <input type="checkbox"/> Month(s) 月 _____ <input type="checkbox"/> Renewal of Planning Approval for Temporary Use/Development in Rural Areas or Regulated Areas for a Period of 位於鄉郊地區或受規管地區臨時用途/發展的規劃許可續期為期 <input type="checkbox"/> Year(s) 年 _____ <input type="checkbox"/> Month(s) 月 _____
Applied use/ development 申請用途/發展	擬議臨時商店及服務行業（為期3年） Proposed Temporary Shop and Services for a Period of 3 Years

(i) Gross floor area and/or plot ratio 總樓面面積及／或地積比率		sq.m 平方米	Plot Ratio 地積比率
	Domestic 住用	0 <input type="checkbox"/> About 約 <input type="checkbox"/> Not more than 不多於	0 <input type="checkbox"/> About 約 <input type="checkbox"/> Not more than 不多於
	Non-domestic 非住用	100 <input checked="" type="checkbox"/> About 約 <input type="checkbox"/> Not more than 不多於	0.43 <input checked="" type="checkbox"/> About 約 <input type="checkbox"/> Not more than 不多於
(ii) No. of blocks 幢數	Domestic 住用	0	
	Non-domestic 非住用	2	
(iii) Building height/No. of storeys 建築物高度／層數	Domestic 住用	0 m 米 <input type="checkbox"/> (Not more than 不多於)	
		0 Storeys(s) 層 <input type="checkbox"/> (Not more than 不多於)	
	Non-domestic 非住用	7 m 米 <input checked="" type="checkbox"/> (Not more than 不多於)	
		2 Storeys(s) 層 <input checked="" type="checkbox"/> (Not more than 不多於)	
(iv) Site coverage 上蓋面積	26.1 % <input checked="" type="checkbox"/> About 約		
(v) No. of parking spaces and loading / unloading spaces 停車位及上落客貨車位數目	Total no. of vehicle parking spaces 停車位總數		0
	Private Car Parking Spaces 私家車車位 Motorcycle Parking Spaces 電單車車位 Light Goods Vehicle Parking Spaces 輕型貨車泊車位 Medium Goods Vehicle Parking Spaces 中型貨車泊車位 Heavy Goods Vehicle Parking Spaces 重型貨車泊車位 Others (Please Specify) 其他 (請列明) _____ _____		0 0 0 0 0 0
	Total no. of vehicle loading/unloading bays/lay-bys 上落客貨車位／停車處總數		1
	Taxi Spaces 的士車位 Coach Spaces 旅遊巴車位 Light Goods Vehicle Spaces 輕型貨車車位 Medium Goods Vehicle Spaces 中型貨車車位 Heavy Goods Vehicle Spaces 重型貨車車位 Others (Please Specify) 其他 (請列明) 客貨車上落客貨車位 _____ _____		0 0 0 0 0 1

Submitted Plans, Drawings and Documents 提交的圖則、繪圖及文件		
	Chinese 中文	English 英文
Plans and Drawings 圖則及繪圖		
Master layout plan(s)/Layout plan(s) 總綱發展藍圖／布局設計圖	<input type="checkbox"/>	<input checked="" type="checkbox"/>
Block plan(s) 樓宇位置圖	<input type="checkbox"/>	<input type="checkbox"/>
Floor plan(s) 樓宇平面圖	<input type="checkbox"/>	<input type="checkbox"/>
Sectional plan(s) 截視圖	<input type="checkbox"/>	<input type="checkbox"/>
Elevation(s) 立視圖	<input type="checkbox"/>	<input type="checkbox"/>
Photomontage(s) showing the proposed development 顯示擬議發展的合成照片	<input type="checkbox"/>	<input type="checkbox"/>
Master landscape plan(s)/Landscape plan(s) 園境設計總圖／園境設計圖	<input type="checkbox"/>	<input type="checkbox"/>
Others (please specify) 其他（請註明）	<input type="checkbox"/>	<input checked="" type="checkbox"/>
Site Plan , Location Plan		
Reports 報告書		
Planning Statement/Justifications 規劃綱領/理據	<input checked="" type="checkbox"/>	<input type="checkbox"/>
Environmental assessment (noise, air and/or water pollutions) 環境評估（噪音、空氣及／或水的污染）	<input type="checkbox"/>	<input type="checkbox"/>
Traffic impact assessment (on vehicles) 就車輛的交通影響評估	<input type="checkbox"/>	<input type="checkbox"/>
Traffic impact assessment (on pedestrians) 就行人的交通影響評估	<input type="checkbox"/>	<input type="checkbox"/>
Visual impact assessment 視覺影響評估	<input type="checkbox"/>	<input type="checkbox"/>
Landscape impact assessment 景觀影響評估	<input type="checkbox"/>	<input type="checkbox"/>
Tree Survey 樹木調查	<input type="checkbox"/>	<input type="checkbox"/>
Geotechnical impact assessment 土力影響評估	<input type="checkbox"/>	<input type="checkbox"/>
Drainage impact assessment 排水影響評估	<input type="checkbox"/>	<input type="checkbox"/>
Sewerage impact assessment 排污影響評估	<input type="checkbox"/>	<input type="checkbox"/>
Risk Assessment 風險評估	<input type="checkbox"/>	<input type="checkbox"/>
Others (please specify) 其他（請註明）	<input checked="" type="checkbox"/>	<input type="checkbox"/>
預計車輛進出流量報告		
Note: May insert more than one 「✓」. 註：可在多於一個方格內加上「✓」號		

Note: The information in the Gist of Application above is provided by the applicant for easy reference of the general public. Under no circumstances will the Town Planning Board accept any liabilities for the use of the information nor any inaccuracies or discrepancies of the information provided. In case of doubt, reference should always be made to the submission of the applicant.

註：上述申請摘要的資料是由申請人提供以方便市民大眾參考。對於所載資料在使用上的問題及文義上的歧異，城市規劃委員會概不負責。若有任何疑問，應查閱申請人提交的文件。

根據《城市規劃條例》(第 131 章)

第 16 條遞交的許可申請

新界元朗屏山丈量約份第 122 約地段第 897 號(部分)

擬議臨時商店及服務行業 (為期 3 年)

申請報告書及擬議發展的計劃細節

目 錄

1. 擬議發展細節-----P.1
2. 申請原因-----P.2
3. 擬議發展計劃的各方面影響-----P.3-4

擬議發展細節

1. 申請人現根據《城市規劃條例》(第 131 章) 第 16 條，提交有關新界元朗屏山丈量約份第 122 約地段第 897 號(部分)的規劃申請，擬在上述地段申請為期三年的臨時商店及服務行業。
2. 申請地點位於元朗屏山永寧村附近，在《屏山分區計劃大綱核准圖編號 S/YL-PS/20》上劃為「綜合發展區」。
3. 申請地盤面積為約 230 平方米，上蓋總面積 60 平方米，露天地方面積為 170 平方米，上蓋覆蓋率為約 26.1 %。
4. 申請地點將設有 2 個臨時構築物，總樓面面積約 100 平方米。
5. 擬議發展的臨時商店及服務行業，主要包括：便利店及日用品零售、雜貨飲品乾貨零售等，主要為附近的居民提供服務。
6. 申請地點涉及 1 個客貨車上落客貨車位。
7. 擬議發展的營運時間為星期一至日上午 9 時至下午 7 時，包括公眾假期。

申請原因

1. 申請地點的面積約為 230 平方米，根據屏山分區計劃大綱核准圖編號 S/YL-PS/20，申請地點現時被規劃為「綜合發展區」。
2. 擬議申請用途為臨時商店及服務行業，屬於第二欄的准許用途，須先向城規會申請。
3. 擬議發展並非貨倉或露天存放用途，屬社區小規模運作，與規劃意向並無衝突，與周遭的土地用途並非不協調。
4. 擬議發展是在申請地點上設 2 個由臨時貨櫃搭建的構築物，不涉及大型基建工程，只是臨時商店及服務行業，出售一些與民生相關的零售商店。
5. 申請用途屬臨時性質，不會有任何損害周邊環境設施，不會安裝霓虹燈光招牌；夜間不會有音響播放及商業推銷活動，也不會產生光害滋擾，不會有過大的噪音聲浪問題，不會影響附近環境及民居。
6. 申請人會採取環境保護署發出的《處理臨時用途及露天貯存用地的環境問題作業指引》所列載的緩解環境影響措施，以盡量舒緩擬議發展對環境造成的滋擾。
7. 申請地點的工作人員約 2 人，不會有人在留宿，他們只在營業時間內上班。
8. 按規劃處記錄，在申請地點附近，曾獲小組委員會批出同屬臨時商店申請個案，申請人明白每一宗申請都是個別獨立個案，並無必然關係，唯上述規劃許可申請和本申請用途類近，而該申請都能得到委員會有條件下批出，因此申請人懇請城市規劃委員考慮本申請時參考上述類近申請。
9. 擬議發展有充分的理由支持，當中包括以下規劃考量因素：
 - * 附近有大量民居，擬議申請的臨時商店能提供服務給他們，提供方便；
 - * 符合規劃地帶的規劃意向；
 - * 擬議發展屬臨時三年的性質，不會影響土地規劃用途的長遠規劃發展；
 - * 擬議發展並不會造成任何不良的交通、園藝及景觀影響；及
 - * 符合有關環境考慮的相關條例 / 指引。

根據以上各點，申請人誠意懇求城市規劃委員會寬大批准新界元朗屏山丈量約份第 122 約地段第 897 號(部分)作為期三年的臨時商店及服務行業。

擬議發展計劃的各方面影響

1. 土地行政

申點地點涉及 1 個私家地段，擬議發展涉及 2 個上蓋構築物。如獲批准，申請人會向元朗地政處申請短期豁免書。

2. 擬議發展的入口

申請地點可以由朗屏路經一條地區小路進入，約 130 米。



3. 擬議發展的上落貨安排

申請用途涉及 1 個臨時客貨車上落客貨車位，送貨司機會提前致電職員，看現場是否有空置車位才安排送貨，不會影響附近的交通。

4. 環境方面

申請人會按照環保署對臨時商店的指引，將對周邊環境的影響減到最低。

5. 空氣方面

申請地點是臨時商店，不會對空氣造成污染。

6. 噪音方面

申請地點是臨時商店，只是顧客來購物時會產生說話交談的聲音，不會帶來重大的噪音影響。

7. 排污方面

申請用途涉及流動洗手間，位置構築物 1 內，申請人會租用流動洗手間，並安排清潔公司定期來吸糞。

8. 渠務方面

申請人會按照渠務處的指引和要求建造排水渠，不會影響周邊環境。

9. 消防方面

申請人會將按照消防處的指引和要求放置消防裝置。

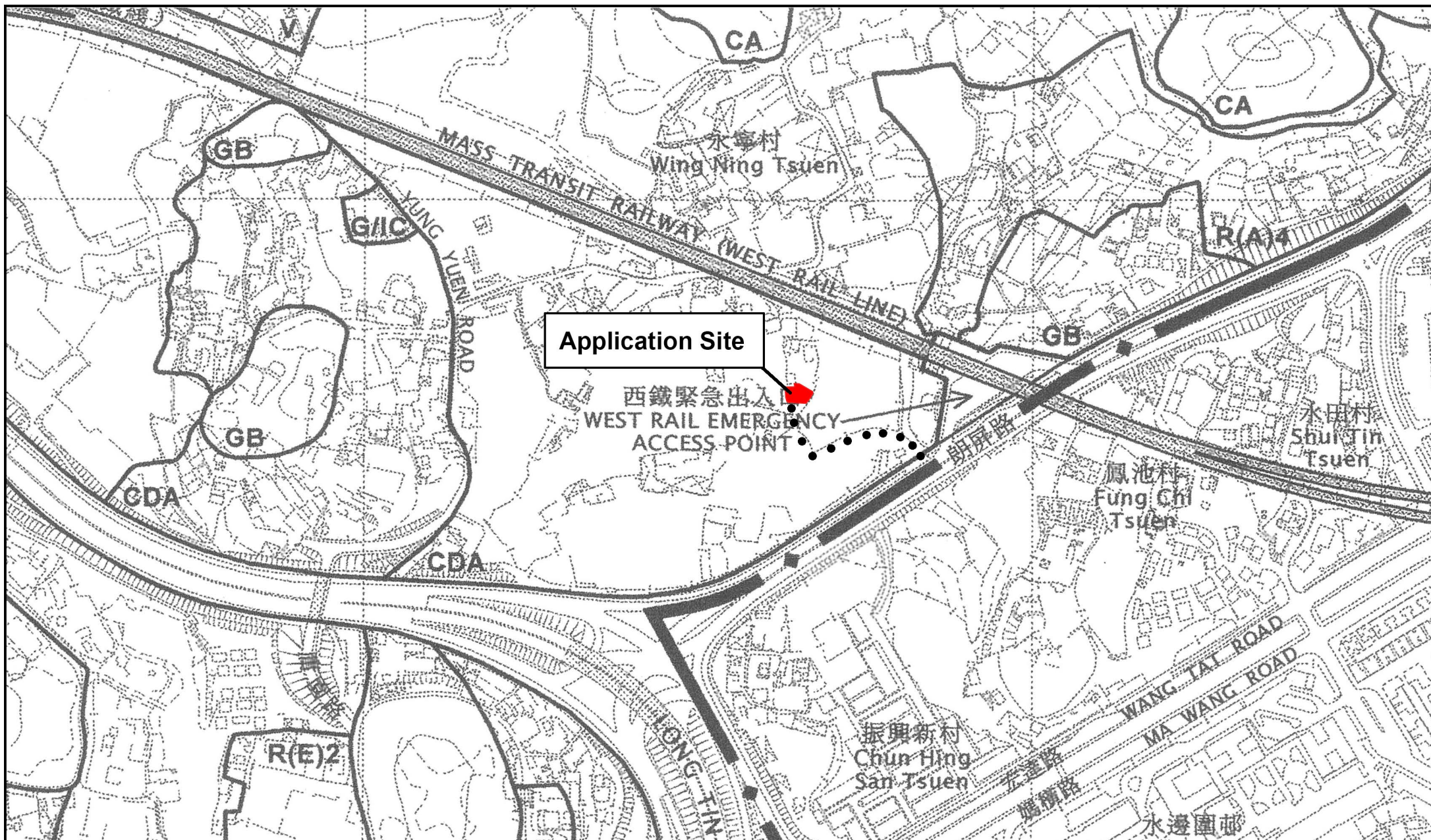
申請人承諾如獲城規會批准擬議用途，將會盡力減少對周邊環境影響，並承諾在規劃許可到期後，還原申請地點，懇請城市規劃委員會寬大批准新界元朗屏山丈量約份第 122 約地段第 897 號(部分)作為期不超過三年的臨時商店及服務行業。

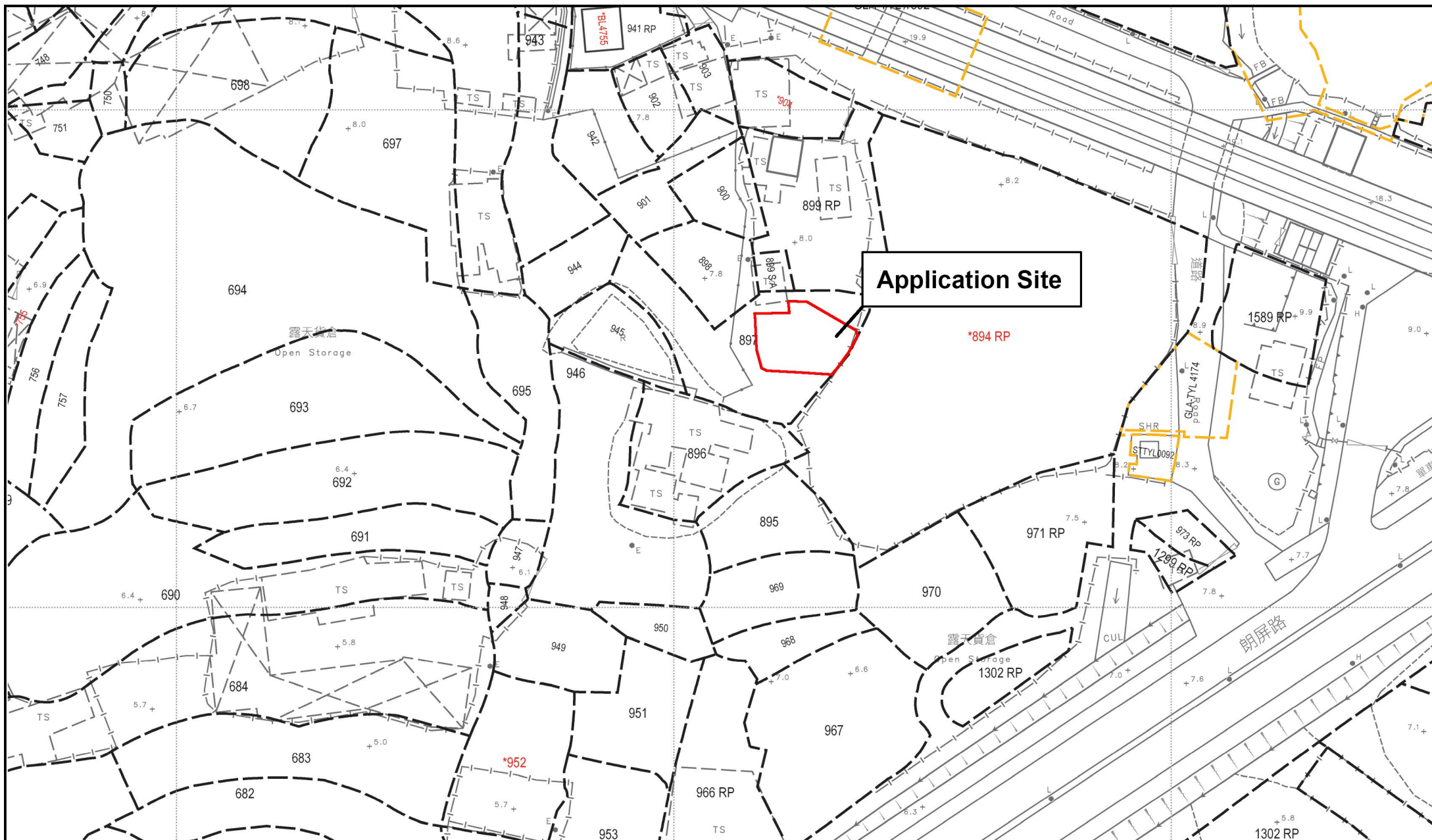
預計車輛進出流量報告（客貨車）

（星期一至星期日，包括公眾假期）

時間	進入（輛）	離開（輛）
9：00 - 10：00	0	0
10：00 - 11：00	0	0
11：00 - 12：00	0	0
12：00 - 13：00	1	0
13：00 - 14：00	0	0
14：00 - 15：00	0	0
15：00 - 16：00	0	1
16：00 - 17：00	0	0
17：00 - 18：00	0	0
18：00 - 19：00	0	0
合計(輛)	1	1

申請地點尚未發展，以上數字為預算車輛進出場地記錄。





Project 項目名稱:
Proposed Temporary Shop and Services for a Period of 3 Years at Lot 897 (Part) in D.D.122, Ping Shan, Yuen Long, N.T.

Drawing Title 圖紙標題:
Site Plan

Drawing No. 圖號:
20240721

Remarks 備註:

Structure 2

Security Room and Toilet

GFA: 20m² (ABOUT)

No. of storey: 1

Height: Not exceeding 3m

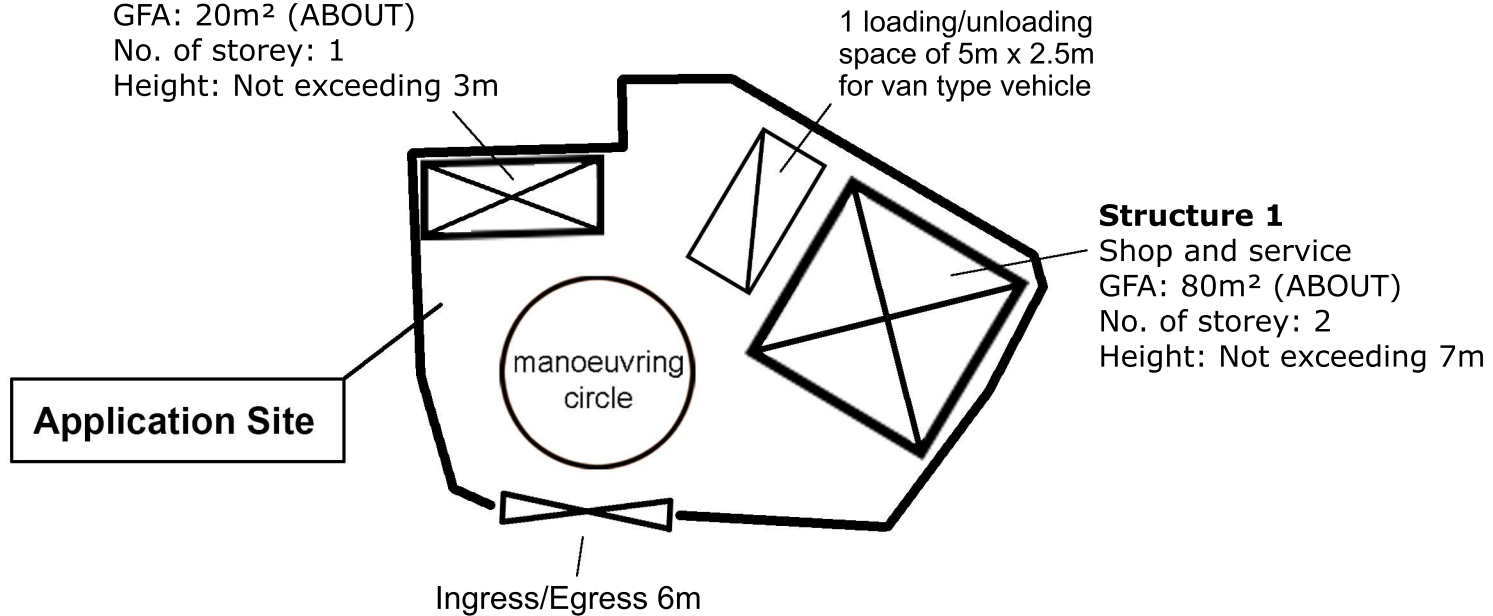
1 loading/unloading
space of 5m x 2.5m
for van type vehicle**Structure 1**

Shop and service

GFA: 80m² (ABOUT)

No. of storey: 2

Height: Not exceeding 7m

**Application Site**manoeuvring
circle

Ingress/Egress 6m

Project 項目名稱:

Proposed Temporary Shop and Services for a Period of 3
Years at Lot 897 (Part) in D.D.122, Ping Shan,
Yuen Long, N.T.


Drawing Title 圖紙標題:

Layout Plan

Drawing No. 圖號:

20240705

Remarks 備註:

 Structure Van type vehicle

☐Urgent ☐Return receipt ☐Expand Group ☐Restricted ☐Prevent Copy ☐Confidential

Max Yuet Lun WONG/PLAND

寄件者: tmylwdpo_pd/PLAND
寄件日期: 2024年09月27日星期五 15:36
收件者: Max Yuet Lun WONG/PLAND
副本: Wai Lap TANG/PLAND
主旨: 轉寄: Planning Application No. A/YL-PS/731 - Further Information
附件: 20240926-回應部門意見.pdf

From: tpbpd/PLAND <tpbpd@pland.gov.hk>
Sent: Friday, September 27, 2024 3:29 PM
To: tmylwdpo_pd/PLAND <tmylwdpo@pland.gov.hk>
Subject: Fw: Planning Application No. A/YL-PS/731 - Further Information

From: Chong Hermose <[REDACTED]>
Sent: Thursday, September 26, 2024 10:06 AM
To: Max Yuet Lun WONG/PLAND <mylwong@pland.gov.hk>
Subject: 回覆: [Departmental Comments] Planning Application No. A/YL-PS/731

規劃處 黃生：

現附上回應部門的意見，請查收。

謝謝

Ms Chong
([REDACTED])

Planning Application No. A/YL-PS/731

Table A: Responses to Departmental Comments

	Departmental Comments	Responses
	Comments from District Lands Officer Yuen Long, Lands Department (DLO/YL, LandsD)	
(1)	<p>The following irregularities not covered by the subject planning application have been detected by this office:</p> <p>Unauthorised structure(s) within the private lot(s) not covered by the planning application</p> <p>There is an unauthorised structure within extended from Lot 899 s.A in D.D. 122 not covered by the subject planning application. The Lot owner(s) should immediately rectify the lease breaches and this office reserves the rights to take necessary lease enforcement action against the breaches without further notice.</p> <p>The lot owner(s)/applicant shall either (i) remove the unauthorized structure(s) not covered by the subject planning application immediately; or (ii) include the unauthorized structure(s) in the subject planning application for the further consideration by the relevant departments and, subject to the approval of the Town Planning Board to the planning application which shall have reflected the rectification or amendment as aforesaid required, apply to this office for a Short Term Waiver (STW) to permit the structure(s) erected. The application for STW will be considered by the Government in its capacity as a landlord and there is no guarantee that it will be approved. The STW, if approved, will be subject to such terms and conditions including the payment of waiver fee and administrative fee as considered appropriate to be imposed by LandsD. In addition, LandsD reserves the right to take enforcement action against the lot owner(s)/applicant for any breach of the lease conditions, including the breach(es) already in existence or to be detected at any point of the time.</p>	<p>申請人是申請範圍的租客，並非整個地段的租用人。</p> <p>申請範圍佔地段只是一小部份，申請地點內現時沒有違例建築物，只是擺放兩個臨時貨櫃，全密封的（請看附件圖片）。</p> <p>申請人會要求地主為申請地點進行分契，把申請地點範圍獨立分割出另一個地段。</p> <p>如規劃申請獲批後，申請人會使用新分割出來的地段向地政署申請短期豁免書，確保申請 STW 時的地段是沒有違規建築物的。</p> <p>至於地段上其他違規建築物，申請人會通知地主盡快安排其他人處理相關違例建築物。</p>
(2)	<p>Unless and until the unauthorized structures are duly rectified by the lot owner(s)/applicant or entirely included in the subject planning application, please take it as this office's objection to the application.</p>	



Previous s.16 Applications Covering the Application Site

Rejected Applications

<u>Application No.</u>	<u>Zoning</u> (at the time of consideration)	<u>Use/Development</u>	<u>Date of Consideration</u>	<u>Rejection Reason(s)</u>
A/YL-PS/103	“U”	Temporary Container Vehicle Park, Private Car Park, Ancillary Office and Vehicle Repair Workshop for a Period of 3 Years	7.12.2001	(1), (2)
A/YL-PS/112	“U”	Temporary Vehicle Park (Container Vehicles and Private Cars), Ancillary Office and Vehicle Repair Workshop for a period of 3 years	31.5.2002	(1), (2)
A/YL-PS/642	“CDA”	Proposed Residential Development (Houses)	24.12.2021	(1), (3), (4)

Rejection Reasons

- (1) Insufficient information to demonstrate that no adverse traffic, drainage, sewerage, environmental and/or landscape impacts on the surrounding areas.
- (2) Not compatible with the surrounding land uses.
- (3) The development potential of the unacquired lots and individual lot owner’s land interest should not be adversely affected.
- (4) Not in line with the Town Planning Board Guidelines on “Open Storage and Port Back-up Uses”.

Government Departments' General Comments

1. Traffic

(a) Comments of the Commissioner for Transport (C for T):

No adverse comment on the application.

(b) Comments of the Chief Highway Engineer/New Territories West, Highways Department (CHE/NTW, HyD):

No adverse comment on the application.

2. Environment

Comments of the Director of Environmental Protection (DEP):

No adverse comment on the application.

3. Drainage

Comments of the Chief Engineer/Mainland North, Drainage Services Department (CE/MN, DSD):

- no in-principle objection to the proposed development from a drainage point of view; and
- should the Board consider the application acceptable, a condition should be stipulated in the approval letter requiring the applicant to submit a drainage proposal, to implement and maintain the proposed drainage facilities to his satisfaction.

4. Fire Safety

Comments of the Director of Fire Services:

- no in-principle objection to the proposal subject to fire service installations (FSIs) being provided to his satisfaction; and
- in consideration of the design/nature of the proposal, FSIs are anticipated to be required. Therefore, the applicant is advised to submit relevant layout plans incorporated with the proposal FSIs to his department for approval.

5. Building Matters

Comments of the Chief Building Surveyor/New Territories West, Buildings Department:

No objection to the application.

6. Other Departments

The following departments has no objection to / no adverse comment on the application:

- Commissioner of Police (C of P);
- Director of Electrical and Mechanical Services (DEMS);
- Project Manager (West), Civil Engineering and Development Department (PM(W), CEDD); and
- Chief Engineer/Construction, Water Supplies Department (CE/C, WSD).

Recommended Advisory Clauses

- (a) to resolve any land issues relating to the development with the concerned owner(s) of the application site (the Site);
- (b) to note the comments of the District Lands Officer/Yuen Long, Lands Department (DLO/YL, LandsD) that the Site comprises Old Schedule Agricultural Lot No. 897 in D.D. 122 held under the Block Government Lease which contains the restriction that no structures are allowed to be erected without prior approval of the Government;
- (c) to note the comments of the Commissioner for Transport (C for T) that:
 - (i) sufficient manoeuvring space shall be provided within the subject site. No vehicles are allowed to queue back to public roads or reverse onto/from public roads; and
 - (ii) the Site is connected to the public road network via a local unnamed access road which is not managed by Transport Department. The land status of the unnamed local access road should be checked with the Lands Department. Moreover, the management and maintenance responsibilities of that local access road should be clarified with the relevant lands and maintenance authorities accordingly;
- (d) to note the comments of the Chief Highway Engineer/New Territories West, Highways Department (CHE/NTW, HyD) that:
 - (i) adequate drainage measures shall be provided to prevent surface water running from the Site to the nearby public roads and drains; and
 - (ii) the access road connecting the Site with Long Ping Road is not and will not be maintained by his office. His office should not be responsible for maintaining any access connecting the Site with Long Ping Road;
- (e) to note the comments of the Chief Engineer/Mainland North, Drainage Services Department (CE/MN, DSD) that the applicant is required to demonstrate in the drainage proposal that the proposed land filling works will not obstruct the overland flow nor cause any adverse drainage impact to the adjacent areas. The applicant shall be liable for any adverse drainage impact due to the proposed land filling works;
- (f) to follow the relevant mitigation measures and requirements in the latest “Code of Practice on Handling the Environmental Aspects of Temporary Uses and Open Storage Sites (“COP”) issued by the Environmental Protection Department (EPD);
- (g) to note the comments of the Director of Fire Services that in consideration of the design/nature of the proposal, fire service installations (FSIs) are anticipated to be required. The applicant is advised to submit relevant layout plans incorporated with the proposed FSIs to his Department for approval. The layout plans should be drawn to scale and depicted with dimensions and nature of occupancy. The location of where the proposed FSI to be installed should be clearly marked on the layout plans. Licensing requirement would be formulated upon formal received of formal

application via the licensing authority. The applicant is reminded that if the proposed structure(s) is required to comply with the Buildings Ordinance (BO) (Cap. 123), detailed fire service requirements will be formulated upon receipt of formal submission of general building plans; and

- (h) to note the comments of the Chief Building Surveyor/New Territories West, Buildings Department that:
- (i) before any new building works (including containers/open sheds as temporary buildings, demolition and land filling, etc.) are to be carried out on the site, prior approval and consent of the BA should be obtained, otherwise they are unauthorised building works (UBW) under BO. An Authorised Person should be appointed as the co-ordinator for the proposed building works in accordance with the BO;
 - (ii) the Site shall be provided with means of obtaining access thereto from a street and emergency vehicular access in accordance with Regulations 5 and 41D of the Building (Planning) Regulations (B(P)R) respectively;
 - (iii) the Site does not abut on a specified street of not less than 4.5m wide and its permitted development intensity shall be determined under Regulation 19(3) of the B(P)R at the building plan submission stage;
 - (iv) for UBW erected on leased land, enforcement action may be taken by the Buildings Department to effect their removal in accordance with the prevailing enforcement policy against UBW as and when necessary. The granting of any planning approval should not be construed as an acceptance of any existing building works or UBW on the Site under BO;
 - (v) any temporary shelters or converted containers for office, storage, washroom or other uses are considered as temporary buildings are subject to the control of Part VII of B(P)R; and
 - (vi) detailed checking under BO will be carried out at the building plan submission stage.

致城市規劃委員會秘書：

專人送遞或郵遞：香港北角渣華道 333 號北角政府合署 15 樓

傳真：2877 0245 或 2522 8426

電郵：tpbpd@pland.gov.hk

To : Secretary, Town Planning Board

By hand or post : 15/F, North Point Government Offices, 333 Java Road, North Point, Hong Kong

By Fax : 2877 0245 or 2522 8426

By e-mail : tpbpd@pland.gov.hk

有關的規劃申請編號 The application no. to which the comment relates

A/YL-PS/731

意見詳情 (如有需要，請另頁說明)

Details of the Comment (use separate sheet if necessary)

本人是永寧村〈村長〉強烈反對申請編號：A/YL-PS731
由於村口太多車輛出入，有危險性，所以反對申請。

「提意見人」姓名/名稱 Name of person/company making this comment _____

簽署 Signature  日期 Date 2024-8-23