

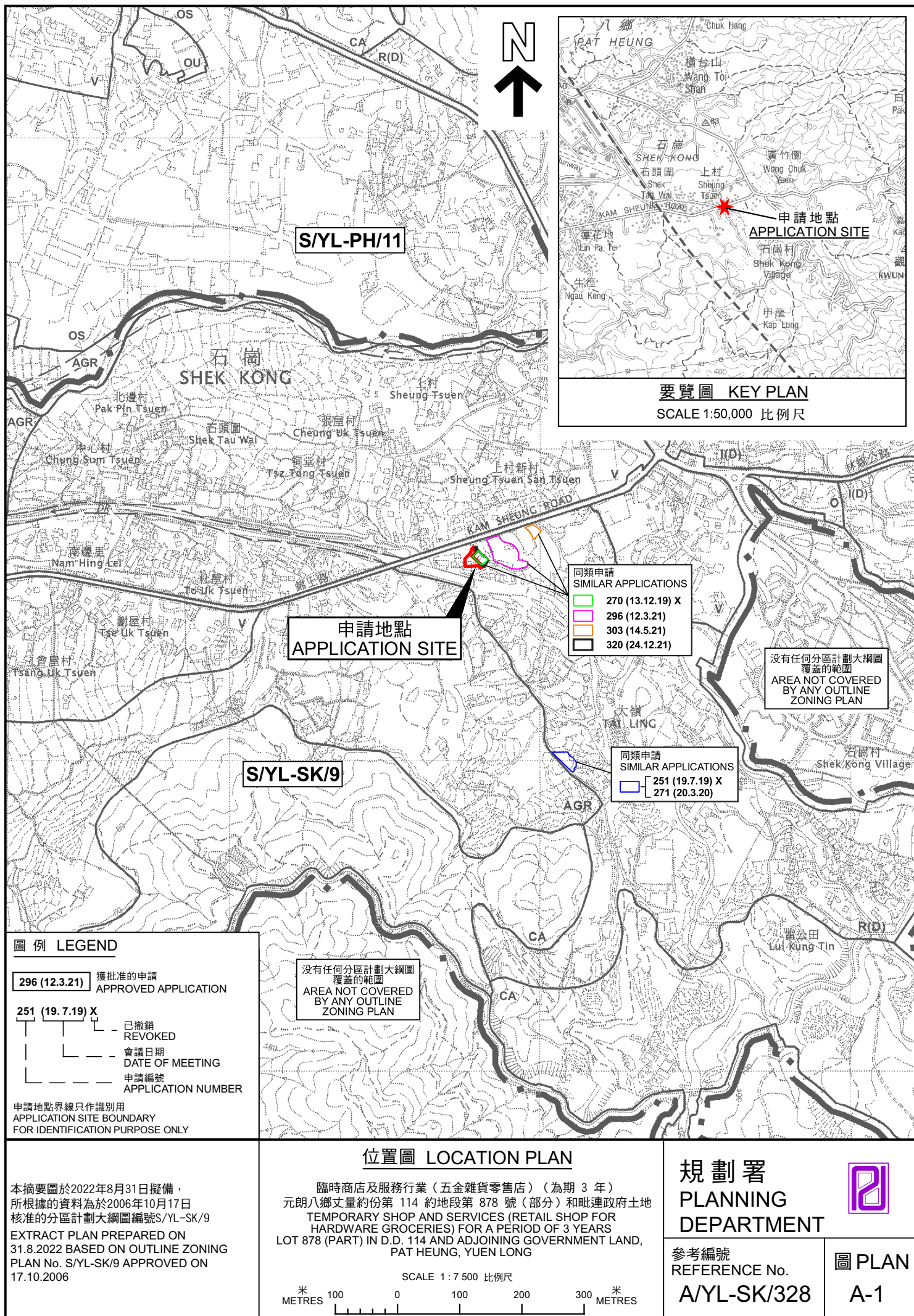
Project 項目名稱: Proposed Temporary Shop and Services (Retail Shop for Hardware Groceries) for a Period of 3 Years at Lot 878 (Part) in D.D.114 & Adjoining Government Land, Pat Heung, Yuen Long, N.T.	Drawing Title 圖目: Proposed Layout Plan	Remarks 備註:
	Drawing No. 圖號: Figure 3	

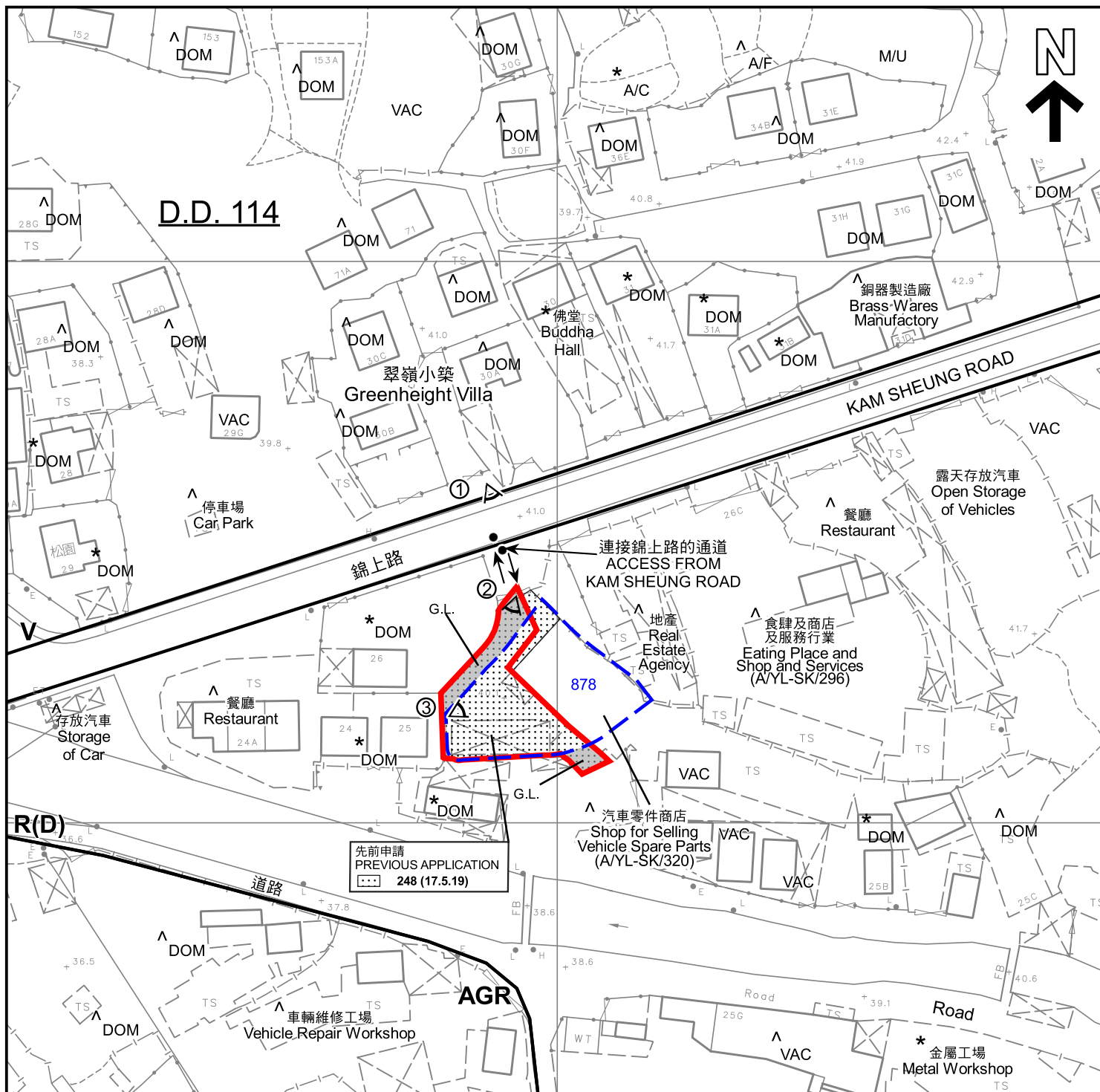
Scale 比例:
1:1000

(資料來源：申請人於 19.4.2022 呈交的資料)
(Source: Applicant's Submission of 19.4.2022)

參考編號
REFERENCE No.
A/YL-SK/328

繪圖 DRAWING
A-1



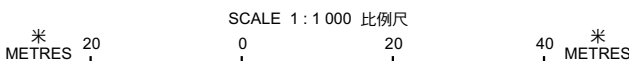


圖例 LEGEND

	申請地點 (界線只作識別用) APPLICATION SITE (BOUNDARY FOR IDENTIFICATION PURPOSE ONLY)	A/C	常耕農地 CULTIVATED AGRICULTURAL LAND	①	實地照片的觀景點 VIEWING POINT OF SITE PHOTO
AGR	農業 AGRICULTURE	A/F	休耕農地 FALLOW AGRICULTURAL LAND	註釋 Notes :	
R(D)	住宅(丁類) RESIDENTIAL (GROUP D)	DOM	住用構築物 DOMESTIC STRUCTURE	(1)	2022年4月26日勘測的土地用途 Land uses shown on this plan are in accordance with the land use survey conducted by the Planning Department on 26.4.2022
V	鄉村式發展 VILLAGE TYPE DEVELOPMENT	G.L.	政府土地 GOVERNMENT LAND	(2)	* 土地用途跟1991年勘測的土地用途一致 Indicates that the use is the same as that revealed by the land use survey conducted by the Planning Department in 1991
	入口/出口 INGRESS / EGRESS	M/U	荒地 UNUSED LAND	(3)	^ 土地用途跟1991年勘測的土地用途有別 Indicates that the use is different from that revealed by the land use survey conducted by the Planning Department in 1991
		VAC	空置 VACANT		

平面圖 SITE PLAN

臨時商店及服務行業 (五金雜貨零售店) (為期 3 年)
元朗八鄉丈量約份第 114 約地段第 878 號 (部分) 和毗連政府土地
TEMPORARY SHOP AND SERVICES (RETAIL SHOP FOR HARDWARE GROCERIES) FOR A PERIOD OF 3 YEARS
LOT 878 (PART) IN D.D. 114 AND ADJOINING GOVERNMENT LAND,
PAT HEUNG, YUEN LONG



規劃署
PLANNING
DEPARTMENT



參考編號
REFERENCE No.
A/YL-SK/328

圖 PLAN
A-2

本摘要圖於2022年8月31日擬備，
所根據的資料為測量圖編號6-NE-14D及19B

EXTRACT PLAN PREPARED ON
31.8.2022 BASED ON SURVEY SHEET
No. 6-NE-14D & 19B



翠嶺小築
Greenheight Villa

KAM SHEUNG ROAD

連接錦上路的通道
ACCESS FROM
KAM SHEUNG ROAD

錦上路

道路

Road

圖例 LEGEND

 申請地點 (界線只作識別用)
APPLICATION SITE
(BOUNDARY FOR IDENTIFICATION
PURPOSE ONLY)

 入口/出口
INGRESS / EGRESS

本摘要圖於2022年8月31日擬備，所根據的資料為地政總署於2021年7月23日拍得的航攝照片編號 E140056C

EXTRACT PLAN PREPARED ON
31.8.2022 BASED ON AERIAL PHOTO No.
E140056C TAKEN ON 23.7.2021 BY
LANDS DEPARTMENT

航攝照片 AERIAL PHOTO

臨時商店及服務行業 (五金雜貨零售店) (為期 3 年)
元朗八鄉丈量約份第 114 約地段第 878 號 (部分) 和毗連政府土地
TEMPORARY SHOP AND SERVICES (RETAIL SHOP FOR
HARDWARE GROCERIES) FOR A PERIOD OF 3 YEARS
LOT 878 (PART) IN D.D. 114 AND ADJOINING GOVERNMENT LAND,
PAT HEUNG, YUEN LONG

規劃署
PLANNING
DEPARTMENT



參考編號
REFERENCE No.
A/YL-SK/328

圖 PLAN
A-3



申請地點界線只作識別用
APPLICATION SITE BOUNDARY FOR IDENTIFICATION PURPOSE ONLY

實地照片 SITE PHOTOS

本圖於2022年8月31日擬備，所根據的資料為攝於2022年4月29日的實地照片

PLAN PREPARED ON 31.8.2022
BASED ON SITE PHOTOS
TAKEN ON 29.4.2022

臨時商店及服務行業（五金雜貨零售店）（為期 3 年）
元朗八鄉丈量約份第 114 約地段第 878 號（部分）和毗連政府土地
TEMPORARY SHOP AND SERVICES (RETAIL SHOP FOR
HARDWARE GROCERIES) FOR A PERIOD OF 3 YEARS
LOT 878 (PART) IN D.D. 114 AND ADJOINING GOVERNMENT LAND,
PAT HEUNG, YUEN LONG

規劃署
PLANNING
DEPARTMENT



參考編號
REFERENCE No.
A/YL-SK/328

圖 PLAN
A-4