

Structure 2

Potatable Toilet

GFA: 8m² (ABOUT)

No. of storey: 1

Height: Not exceeding 3m

Structure 1

Shop & Service

GFA: 80m² (ABOUT)

No. of storey: 2

Height: Not exceeding 7m

Application Site

Ingress/Egress 6m



Project 項目名稱:

Proposed Temporary Shop and Service for a Period of 3 Years and Associated Filling of Land at Lot 443 (Part) in D.D.112 and Adjoining Government Land, Shek Kong, Yuen Long, New Territories

Drawing Title 圖紙標題:

Layout Plan

Drawing No. 圖號:

20241004

Remarks 備註:

 Structure

(摘錄自申請人於 14. 10. 2024 呈交的申請書)

(Extract from Applicant's
Submission of 14.10.2024)

參考編號

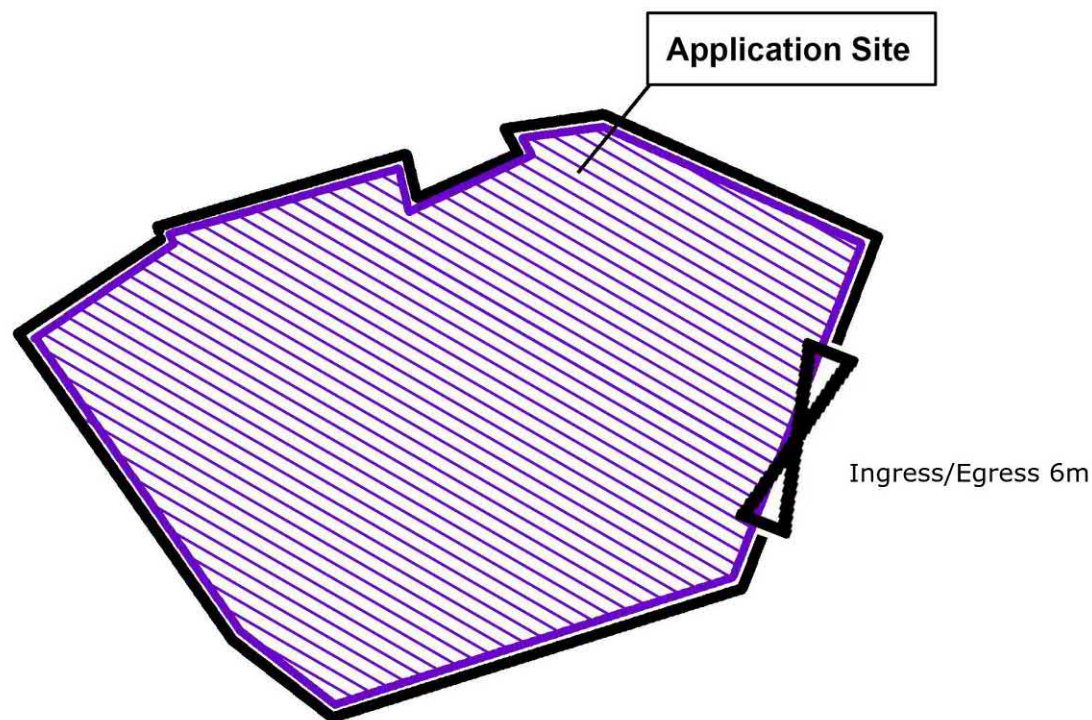
REFERENCE No.

A/YL-SK/392

繪圖

DRAWING

A - 1



Project 項目名稱:

Proposed Temporary Shop and Service for a Period of 3 Years and Associated Filling of Land at Lot 443 (Part) in D.D.112 and Adjoining Government Land, Shek Kong, Yuen Long, New Territories


Drawing Title 圖紙標題:

Paved Ratio Plan

Drawing No. 圖號:

20241004

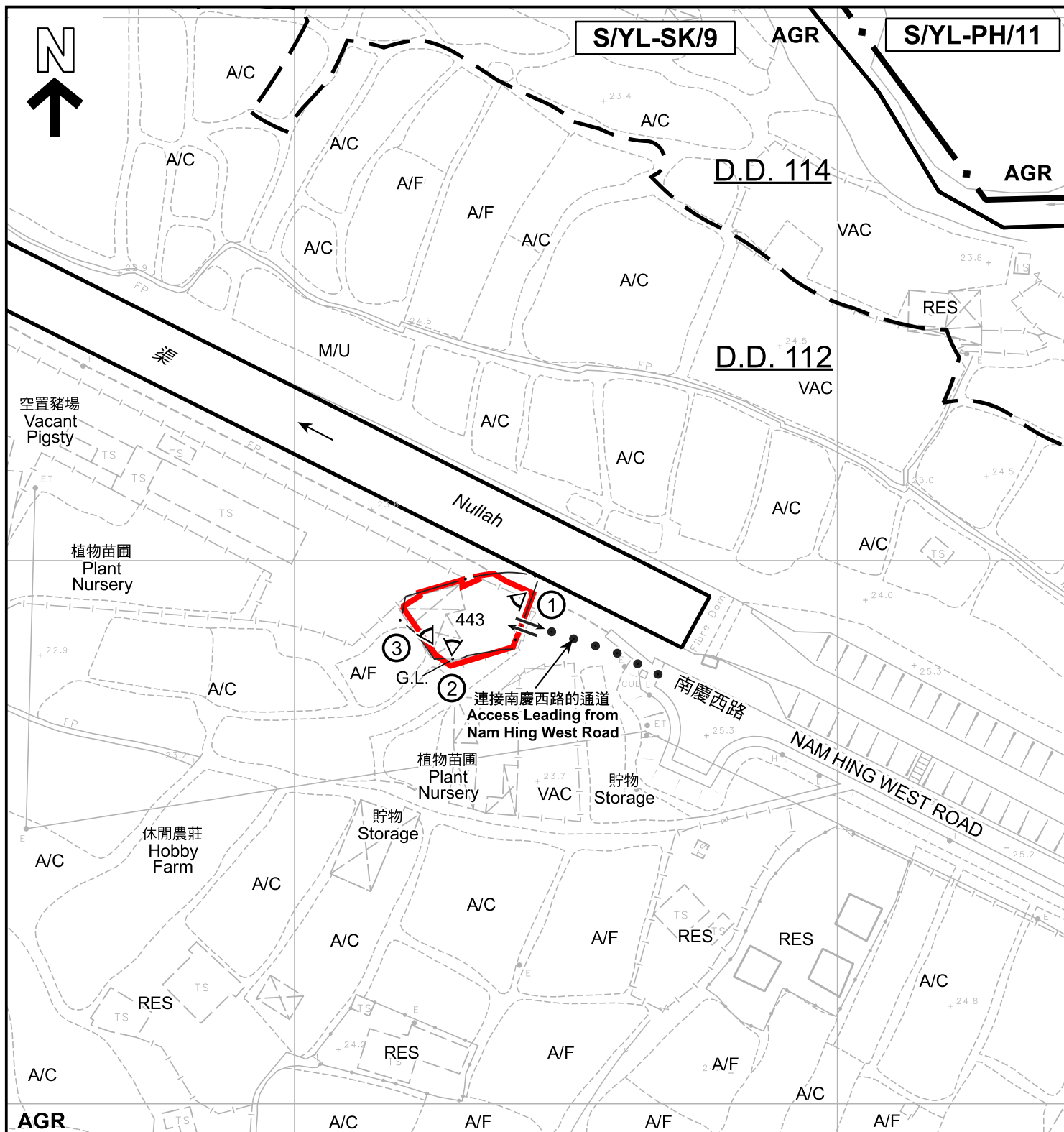
Remarks 備註:

 Land filling area

(摘錄自申請人於 14. 10. 2024 呈交的申請書)
(Extract from Applicant's
Submission of 14.10.2024)

參考編號
REFERENCE No.
A/YL-SK/392

繪圖
DRAWING
A - 2



圖例 LEGEND

申請地點 (界線只作識別用)
APPLICATION SITE (BOUNDARY FOR IDENTIFICATION PURPOSE ONLY)

AGR 農業
AGRICULTURE

A/C 常耕農地
CULTIVATED AGRICULTURAL LAND

A/F 休耕農地
FALLOW AGRICULTURAL LAND

M/U 荒地
UNUSED LAND

RES 住用構築物
RESIDENTIAL STRUCTURES

VAC 空置
VACANT

① 實地照片的觀景點
VIEWING POINT OF SITE PHOTO

G.L. 政府土地
GOVERNMENT LAND

入口/出口
INGRESS / EGRESS

註釋 Note:

2024年11月1日勘测的土地用途

Land uses shown on this plan are in accordance with the land use survey conducted by the Planning Department on 1.11.2024

平面圖 SITE PLAN

本摘要圖於2024年12月12日擬備，
所根據的資料為測量圖編號6-NE-14C及
19A

EXTRACT PLAN PREPARED ON 12.12.2024
BASED ON SURVEY SHEETS No.
6-NE-14C & 19A

擬議臨時商店及服務行業 (為期3年) 及相關填土工程
元朗石崗丈量約份第112約地段第443號 (部分) 和毗連政府土地
PROPOSED TEMPORARY SHOP AND SERVICES FOR
A PERIOD OF 3 YEARS AND ASSOCIATED FILLING OF LAND
LOT 443 (PART) IN D.D. 112 AND ADJOINING GOVERNMENT LAND,
SHEK KONG, YUEN LONG

SCALE 1:1 000 比例尺
米 20 0 20 40 米
METRES

規劃署
PLANNING
DEPARTMENT



參考編號
REFERENCE No.
A/YL-SK/392

圖 PLAN
A-2



圖例 LEGEND

 申請地點（界線只作識別用）
APPLICATION SITE (BOUNDARY FOR IDENTIFICATION PURPOSE ONLY)

 入口/出口
INGRESS / EGRESS

本摘要圖於2024年12月12日擬備，所根據的資料為地政總署於2023年10月5日拍得的航攝照片編號 E209494C

EXTRACT PLAN PREPARED ON 12.12.2024
BASED ON AERIAL PHOTO No. E209494C
TAKEN ON 5.10.2023
BY LANDS DEPARTMENT

航攝照片 AERIAL PHOTO

擬議臨時商店及服務行業（為期3年）及相關填土工程
元朗石崗丈量約份第112約地段第443號（部分）和毗連政府土地
PROPOSED TEMPORARY SHOP AND SERVICES FOR
A PERIOD OF 3 YEARS AND ASSOCIATED FILLING OF LAND
LOT 443 (PART) IN D.D. 112 AND ADJOINING GOVERNMENT LAND,
SHEK KONG, YUEN LONG

規劃署
PLANNING
DEPARTMENT

參考編號
REFERENCE No.
A/YL-SK/392



圖 PLAN
A-3



申請地點界線只作識別用
APPLICATION SITE BOUNDARY FOR IDENTIFICATION PURPOSE ONLY

實地照片 SITE PHOTO

本圖於2024年12月12日擬備，
所根據的資料為攝於
2024年11月1日的實地照片
PLAN PREPARED ON 12.12.2024
BASED ON SITE PHOTOS
TAKEN ON 1.11.2024

擬議臨時商店及服務行業（為期3年）及相關填土工程
元朗石崗丈量約份第112約地段第443號（部分）和毗連政府土地
PROPOSED TEMPORARY SHOP AND SERVICES FOR
A PERIOD OF 3 YEARS AND ASSOCIATED FILLING OF LAND
LOT 443 (PART) IN D.D. 112 AND ADJOINING GOVERNMENT LAND,
SHEK KONG, YUEN LONG

規劃署
PLANNING
DEPARTMENT



參考編號
REFERENCE No.
A/YL-SK/392

圖 PLAN
A-4