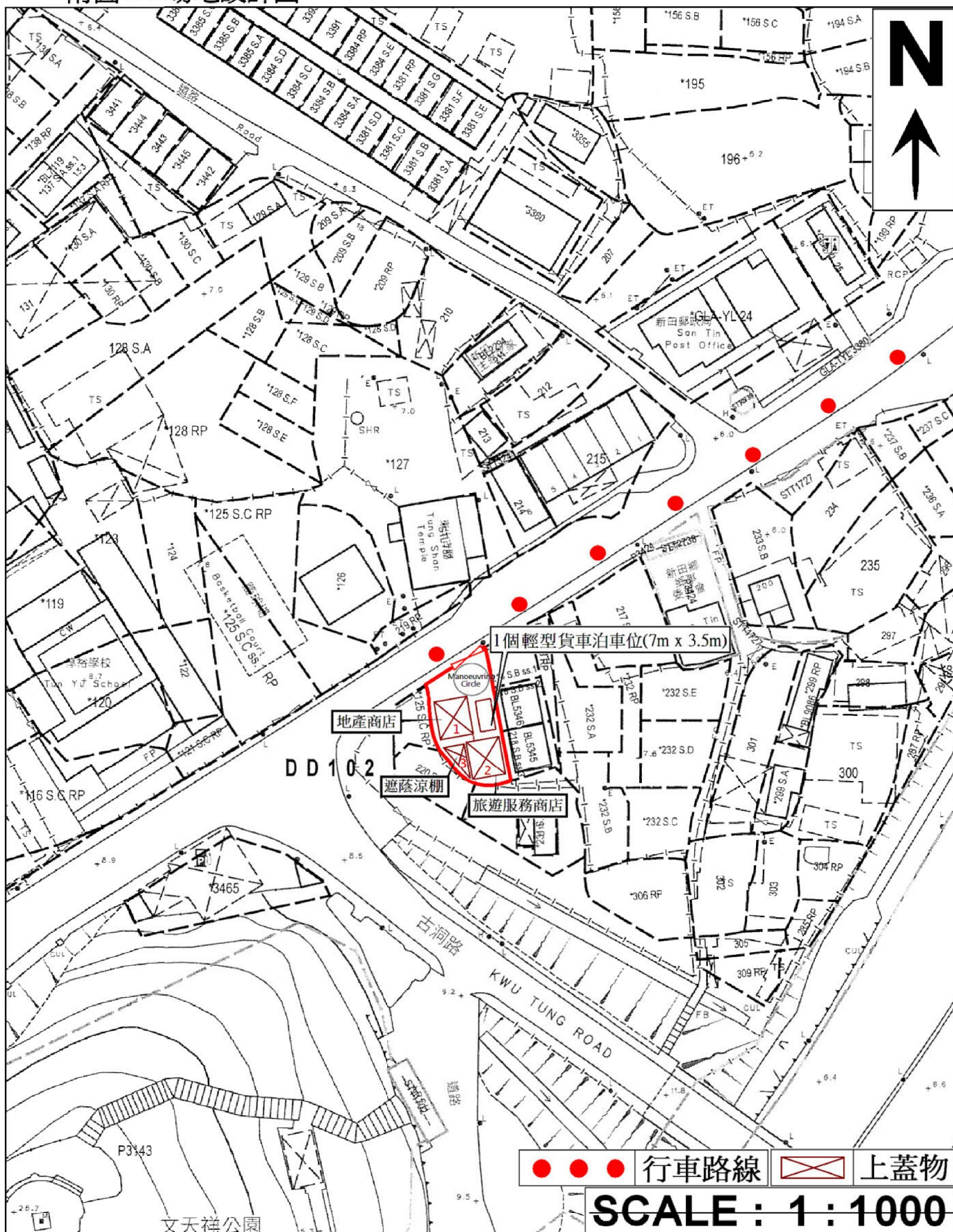


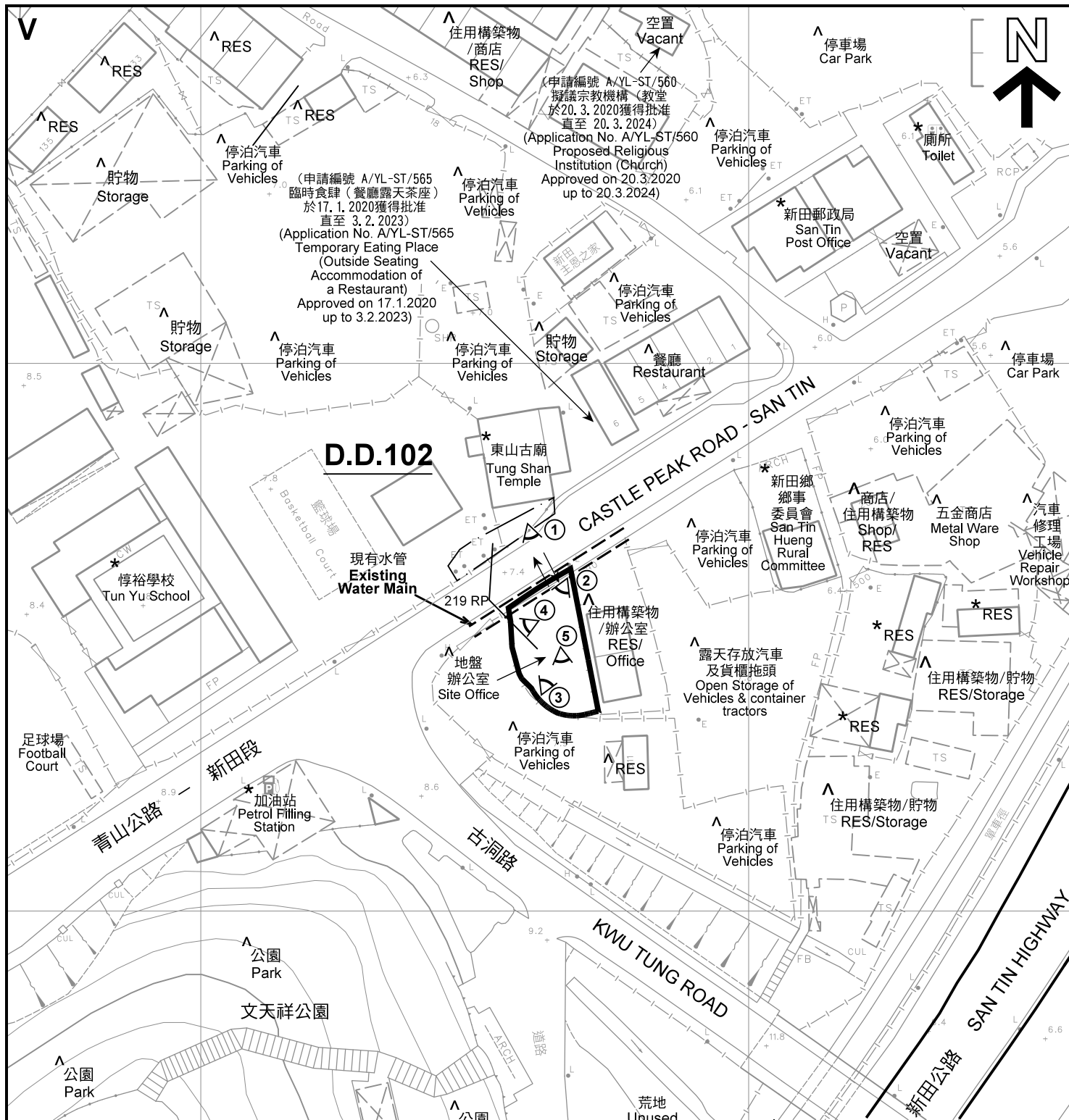
附圖 3：場地設計圖



(摘錄自申請人於 22.2.2021 呈交的申請書)
(Extract from Applicant's
Submission of 22.2.2021)

參考編號
REFERENCE No.
A/YL-ST/585

繪圖 DRAWING
A-1



註釋 Notes :

- (1) 2021年3月8日勘測的土地用途
Land uses shown on this plan are in accordance with the land use survey conducted by the Planning Department on 8.3.2021
- (2) * 土地用途跟1992年3月勘測的土地用途一致
Indicates that the use is the same as that revealed by the land use survey conducted by the Planning Department in Mar 1992
- (3) ^ 土地用途跟1992年3月勘測的土地用途有別
Indicates that the use is different from that revealed by the land use survey conducted by the Planning Department in Mar 1992

平面圖 SITE PLAN

擬議臨時商店及服務行業(地產及旅遊服務商店) (為期 3 年)
元朗新田丈量約份第102約地段第219號餘段(部分)
PROPOSED TEMPORARY SHOP AND SERVICES
(REAL ESTATE AND TRAVEL SERVICE AGENCY)
FOR A PERIOD OF 3 YEARS
LOT 219 RP (PART) IN D.D.102, SAN TIN, YUEN LONG

SCALE 1 : 1 000 比例尺

米 20 0 20 40 米
METRES

圖例 LEGEND

- 申請地點(界線只作識別用)
APPLICATION SITE
(BOUNDARY FOR IDENTIFICATION
PURPOSE ONLY)
- 鄉村式發展
VILLAGE TYPE DEVELOPMENT
- 住宅建築物
RESIDENTIAL STRUCTURES
- 實地照片的觀景點
VIEWING POINT OF SITE PHOTO
- 入口/出口
INGRESS / EGRESS

規劃署
PLANNING
DEPARTMENT



參考編號
REFERENCE No.
A/YL-ST/585

圖 PLAN
A-2



圖例 LEGEND



申請地點(界線只作識別用)
APPLICATION SITE
(BOUNDARY FOR IDENTIFICATION
PURPOSE ONLY)

本摘要圖於2021年3月15日擬備，所根據的資料為地政總署於2020年4月15日拍得的航攝照片編號 E094069C
EXTRACT PLAN PREPARED ON 15.3.2021
BASED ON AERIAL PHOTO No.
E094069C TAKEN ON 15.4.2020
BY LANDS DEPARTMENT

航攝照片 AERIAL PHOTO


擬議臨時商店及服務行業(地產及旅遊服務商店)(為期3年)
元朗新田丈量約份第102約地段第219號餘段(部分)
PROPOSED TEMPORARY SHOP AND SERVICES
(REAL ESTATE AND TRAVEL SERVICE AGENCY)
FOR A PERIOD OF 3 YEARS
LOT 219 RP (PART) IN D.D.102, SAN TIN, YUEN LONG

規劃署
PLANNING
DEPARTMENT



參考編號
REFERENCE No.
A/YL-ST/585

圖 PLAN
A-3



申請地點界線只作識別用 APPLICATION SITE BOUNDARY FOR IDENTIFICATION PURPOSE ONLY

實地照片 SITE PHOTOS

擬議臨時商店及服務行業(地產及旅遊服務商店)(為期3年)
元朗新田丈量約份第102約地段第219號餘段(部分)
PROPOSED TEMPORARY SHOP AND SERVICES
(REAL ESTATE AND TRAVEL SERVICE AGENCY)
FOR A PERIOD OF 3 YEARS
LOT 219 RP (PART) IN D.D.102, SAN TIN, YUEN LONG

規劃署
PLANNING
DEPARTMENT



參考編號
REFERENCE No.
A/YL-ST/585

圖 PLAN
A-4

本圖於2021年3月16日擬備, 所根據的資料為攝於2021年3月2日的實地照片
PLAN PREPARED ON 16.3.2021
BASED ON SITE PHOTOS
TAKEN ON 2.3.2021