

Project 項目名稱:

Proposed Temporary Animal Boarding Establishment (Dog Kennel) for a Period of 3 Years at Lot 1284 in D.D. 118, Tai Shu Ha Road West, Yuen Long, New Territories

Drawing Title 圖目:

Vehicular Access Plan

Drawing No. 圖號:

Figure 5

Remarks 備註:

← Vehicular access leading from Tai Shu Ha Road West

Scale 比例:

1:1000

N



**Structure 1**

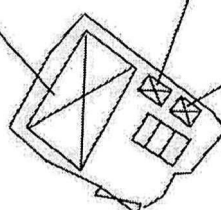
Dog Kennel  
GFA: Not exceeding 185m<sup>2</sup>  
Height: Not exceeding 4m  
No. of storey: 1

**Structure 2**

Toilet  
GFA: Not exceeding 20m<sup>2</sup>  
Height: Not exceeding 4m  
No. of storey: 1

**Structure 3**

Site office  
GFA: Not exceeding 20m<sup>2</sup>  
Height: Not exceeding 4m  
No. of storey: 1

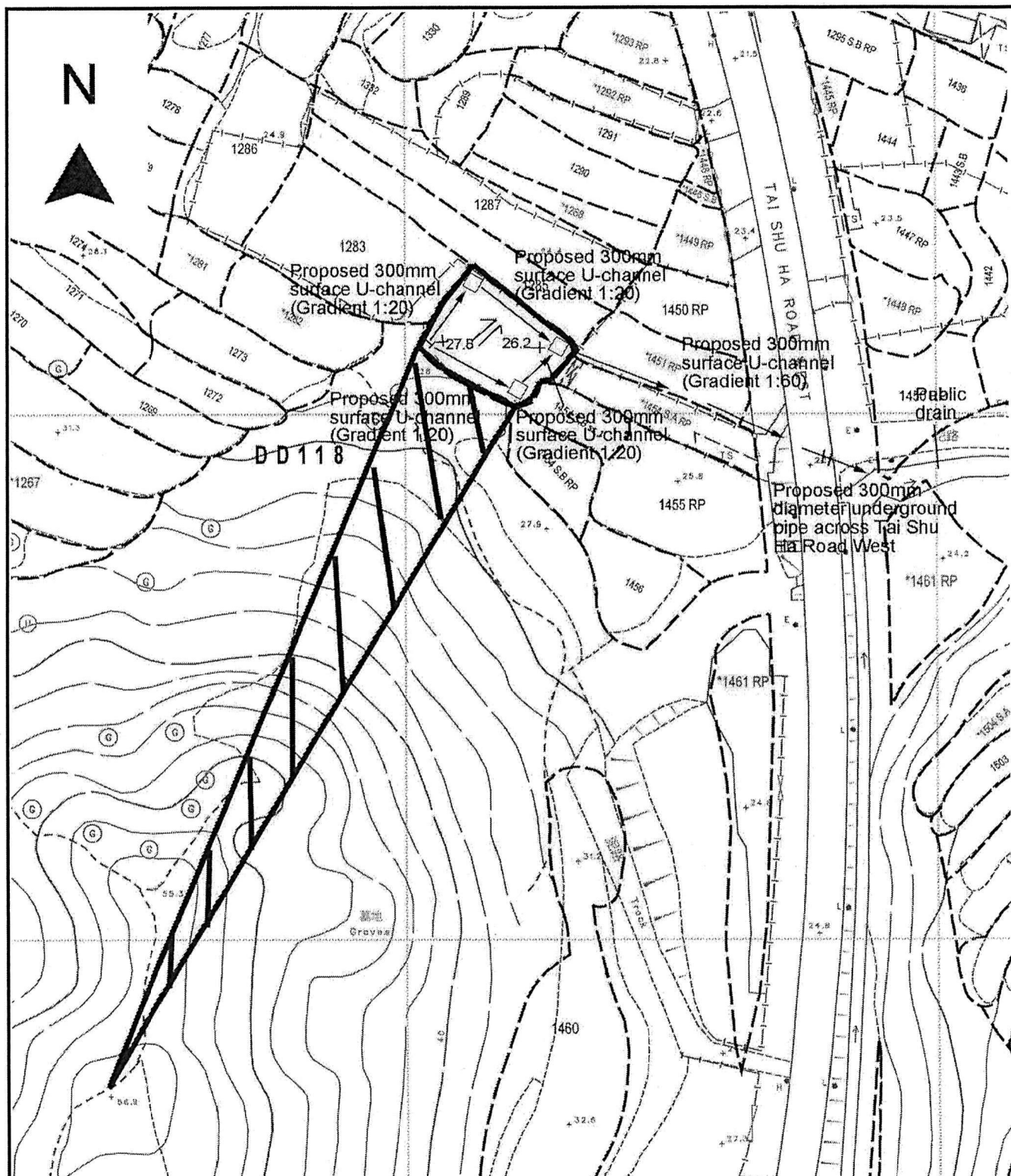


8m wide  
Ingress/Egress

<p>Project 項目名稱:</p> <p>Proposed Temporary Animal Boarding Establishment (Dog Kennel) for a Period of 3 Years at Lot 1284 in D.D. 118, Tai Shu Ha Road West, Yuen Long, New Territories</p>	<p>Drawing Title 圖目:</p> <p>Proposed Layout Plan</p>	<p>Remarks 備註:</p>
	<p>Drawing No. 圖號:</p> <p>Figure 3</p>	

Scale 比例:

1:1000



Project 項目名稱:

Proposed Temporary Animal Boarding Establishment (Dog Kennel) for a Period of 3 Years at Lot 1284 in D.D. 118, Tai Shu Ha Road West, Yuen Long, New Territories

Drawing Title 圖目:

Proposed Drainage Plan

Drawing No. 圖號:

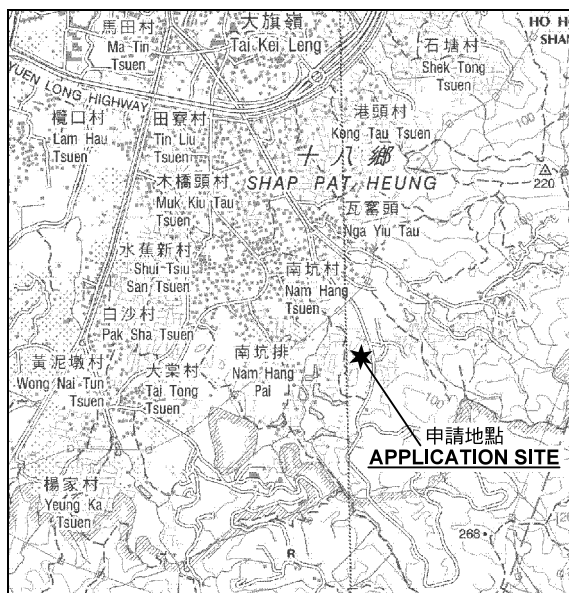
Figure 4

Remarks 備註:

- ☐ Proposed catchpit
- Flow of surface runoff
- $\pm 26.2$  Level (in mPD)
- Application site
- External catchment

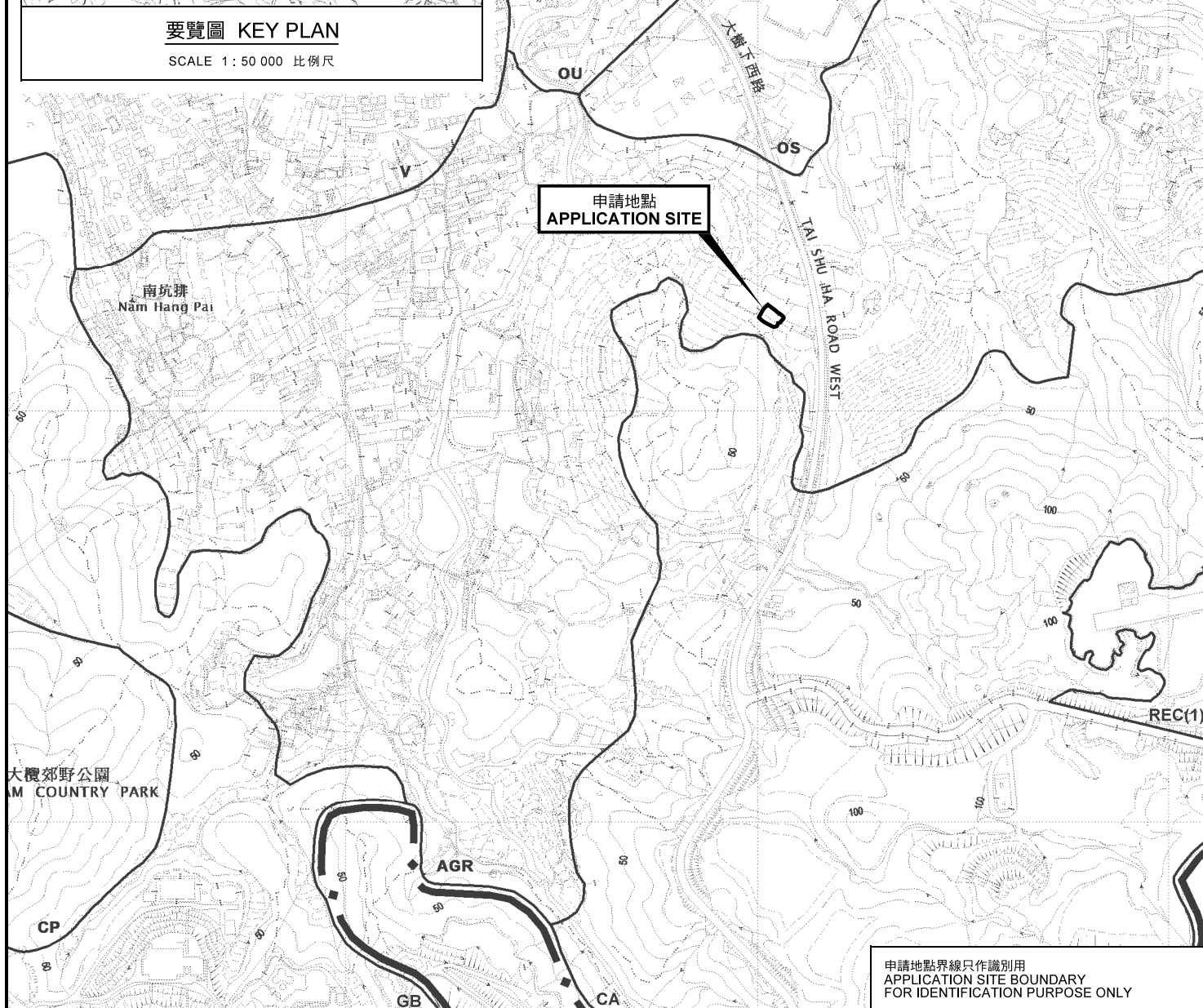
Scale 比例:

1:1000



### 要覽圖 KEY PLAN

SCALE 1 : 50 000 比例尺



申請地點界線只作識別用  
APPLICATION SITE BOUNDARY  
FOR IDENTIFICATION PURPOSE ONLY

### 位置圖 LOCATION PLAN

本摘要圖於2021年6月9日擬備，  
所根據的資料為於2020年7月10日  
展示的分區計劃大綱圖編號 S/YL-TT/17  
EXTRACT PLAN PREPARED ON 9.6.2021  
BASED ON OUTLINE ZONING PLAN No.  
S/YL-TT/17 EXHIBITED ON 10.7.2020

擬議臨時動物寄養所(犬舍)(為期3年)  
元朗大樹下西路丈量約份第118約地段第1284號  
PROPOSED TEMPORARY ANIMAL BOARDING ESTABLISHMENT  
(DOG KENNEL) FOR A PERIOD OF 3 YEARS  
LOT 1284 IN D.D.118, TAI SHU HA ROAD WEST, YUEN LONG

SCALE 1 : 7 500 比例尺  
米 100 0 100 200 300 米  
METRES

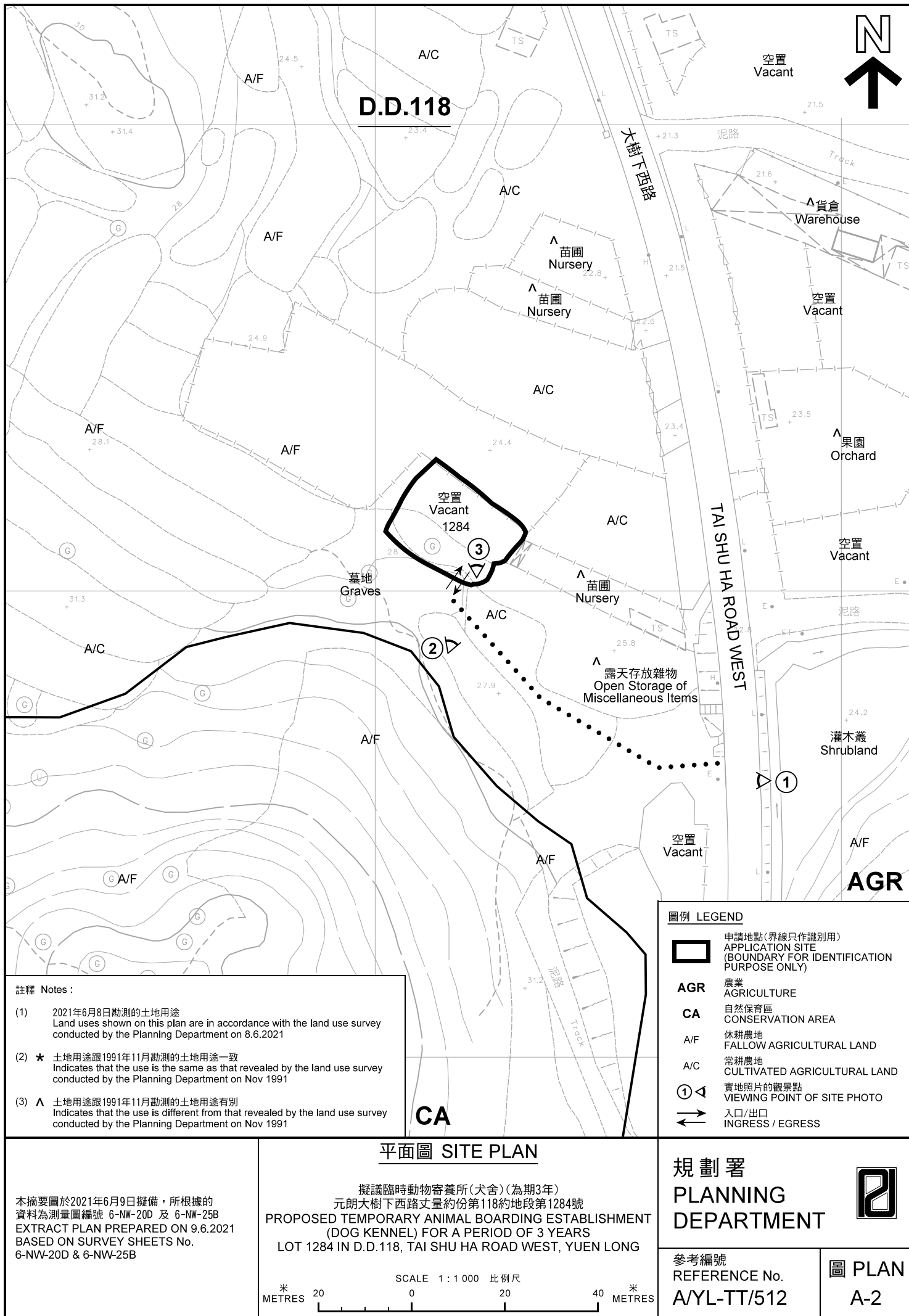
規劃署  
PLANNING  
DEPARTMENT



參考編號  
REFERENCE No.  
A/YL-TT/512

圖 PLAN  
A-1









圖例 LEGEND



申請地點(界線只作識別用)  
APPLICATION SITE  
(BOUNDARY FOR IDENTIFICATION  
PURPOSE ONLY)

本摘要圖於2021年6月9日擬備，所根據  
的資料為地政總署於2020年2月18日拍得  
的航攝照片編號 E088569C  
EXTRACT PLAN PREPARED ON 9.6.2021  
BASED ON AERIAL PHOTO No.  
E088569C TAKEN ON 18.2.2020  
BY LANDS DEPARTMENT

航攝照片 AERIAL PHOTO

擬議臨時動物寄養所(犬舍)(為期3年)  
元朗大樹下西路丈量約份第118約地段第1284號  
PROPOSED TEMPORARY ANIMAL BOARDING ESTABLISHMENT  
(DOG KENNEL) FOR A PERIOD OF 3 YEARS  
LOT 1284 IN D.D.118, TAI SHU HA ROAD WEST, YUEN LONG

規劃署  
PLANNING  
DEPARTMENT



參考編號  
REFERENCE No.  
A/YL-TT/512

圖 PLAN  
A-3





### 實地照片 SITE PHOTOS

本圖於2021年6月9日擬備，所根據的資料為攝於2021年6月8日的實地照片  
PLAN PREPARED ON 9.6.2021  
BASED ON SITE PHOTOS  
TAKEN ON 8.6.2021

擬議臨時動物寄養所(犬舍)(為期3年)  
元朗大樹下西路丈量約份第118約地段第1284號  
PROPOSED TEMPORARY ANIMAL BOARDING ESTABLISHMENT  
(DOG KENNEL) FOR A PERIOD OF 3 YEARS  
LOT 1284 IN D.D.118, TAI SHU HA ROAD WEST, YUEN LONG

規劃署  
PLANNING  
DEPARTMENT



參考編號  
REFERENCE No.  
A/YL-TT/512

圖 PLAN  
A-4