

Project 項目名稱:

Proposed Temporary Shop and Services (Vehicle Spare Parts Shop) for a Period of 3 Years at Lot 1627 (Part) in D.D. 119, Yuen Long, N.T.

Drawing Title 圖名:

Proposed Layout Plan

Remarks 備註:

Drawing No. 圖號:

Figure 3

Scale 比例:

1:1000

(摘錄自申請人於 2.2.2021 呈交的申請書)
(Extract from Applicant's
Submission of 2.2.2021)

參考編號
REFERENCE No.
AYL-TT/518

繪圖 DRAWING
A-2

Drawing No. 1293

Figure 4

Project No. 1293

Proposed Temporary Shop and Services (Vehicle Space Parts Shop) for a Period of 3 Years at Lot 1627 (Part) in D.D. 119, Yuen Long, N.T.

Drawing Title

Proposed Drainage Plan

Scale

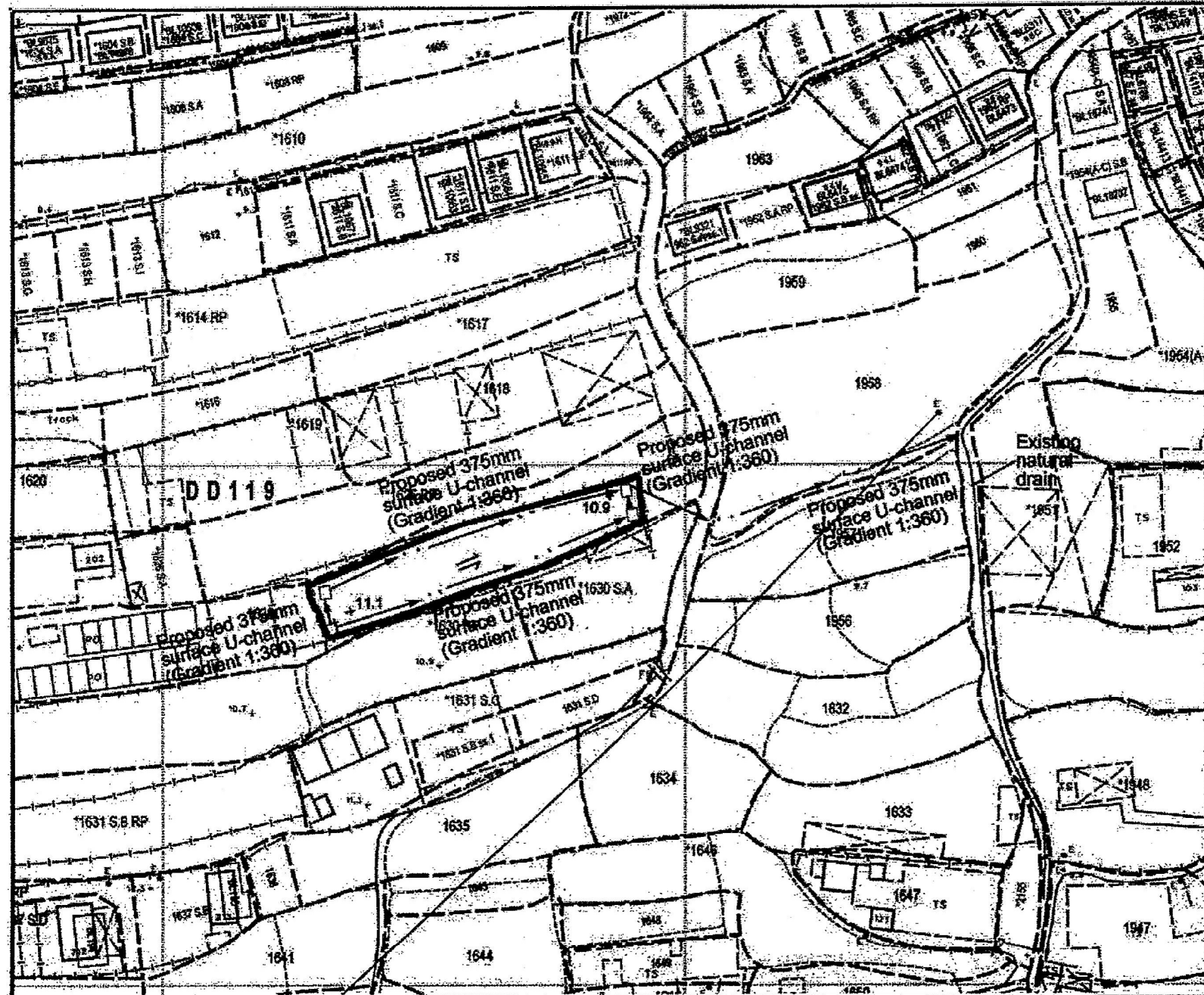
1:4000

Remarks

*11.1 Level (in mPD)

Flow of surface runoff

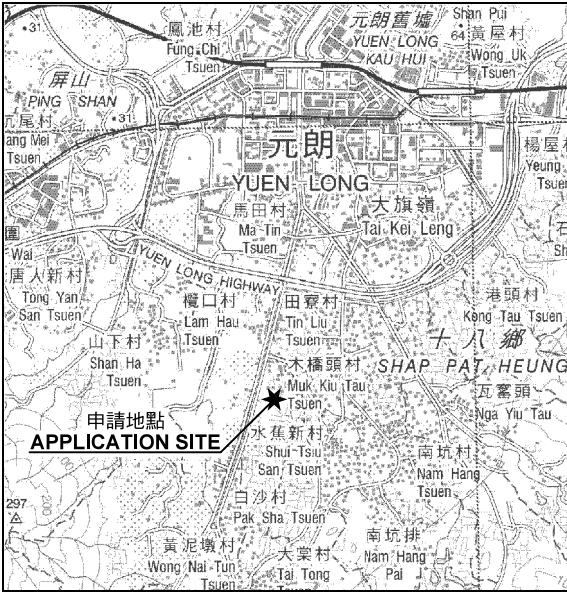
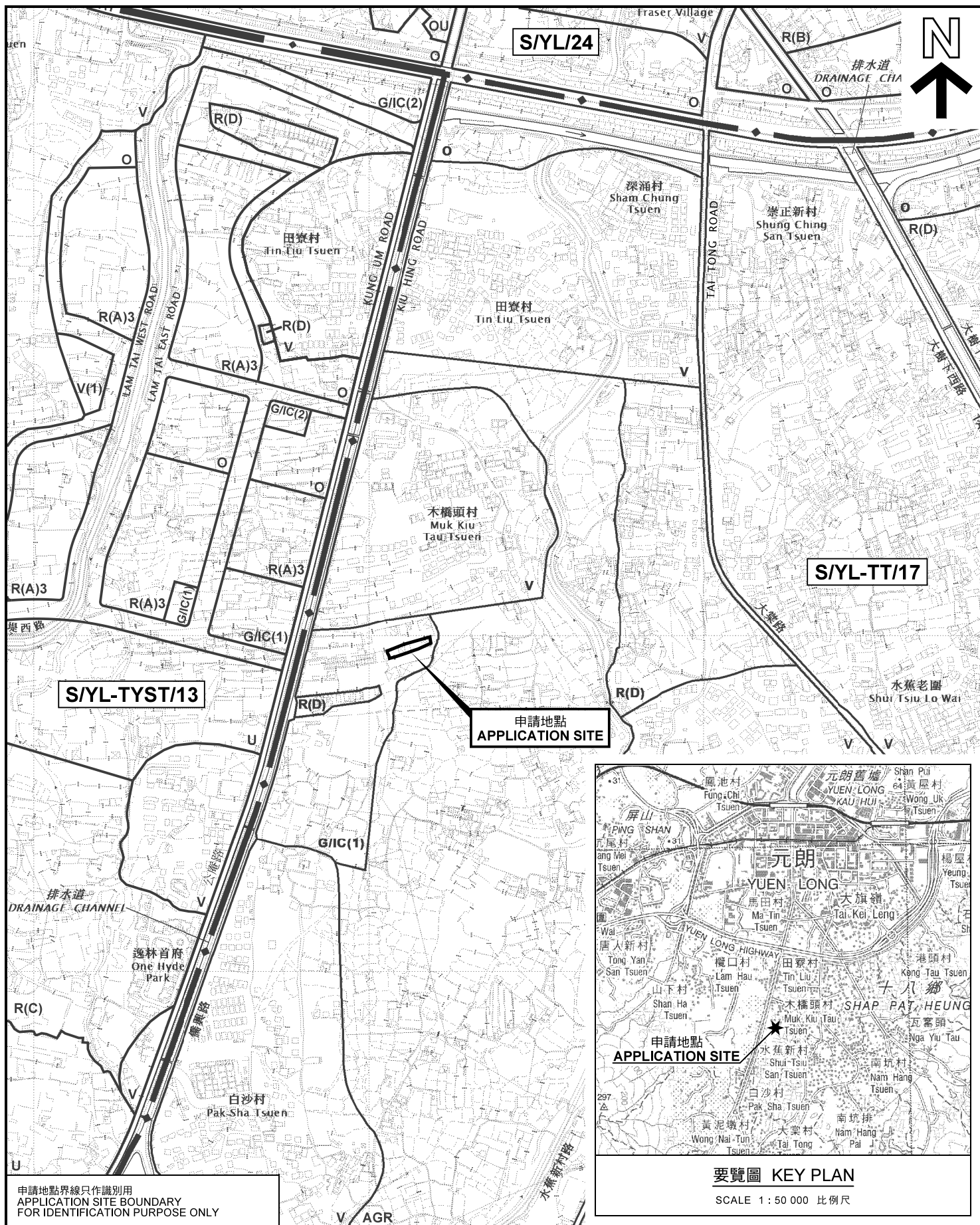
Proposed catchpit



(摘錄自申請人於 2.2.2021 呈交的申請書)
(Extract from Applicant's
Submission of 2.2.2021)

參考編號
REFERENCE No.
A/YL-TT/518

繪圖 DRAWING
A-3



要覽圖 KEY PLAN

SCALE 1 : 50 000 比例尺

位置圖 LOCATION PLAN

擬議臨時商店及服務行業（為期3年）
元朗丈量約份第119約地段第1627號（部分）
PROPOSED TEMPORARY SHOP AND SERVICES
FOR A PERIOD OF 3 YEARS
LOT 1627 (PART) IN D.D.119, YUEN LONG

SCALE 1 : 7 500 比例尺
米 100 0 100 200 300 米
METRES

規劃署
PLANNING
DEPARTMENT

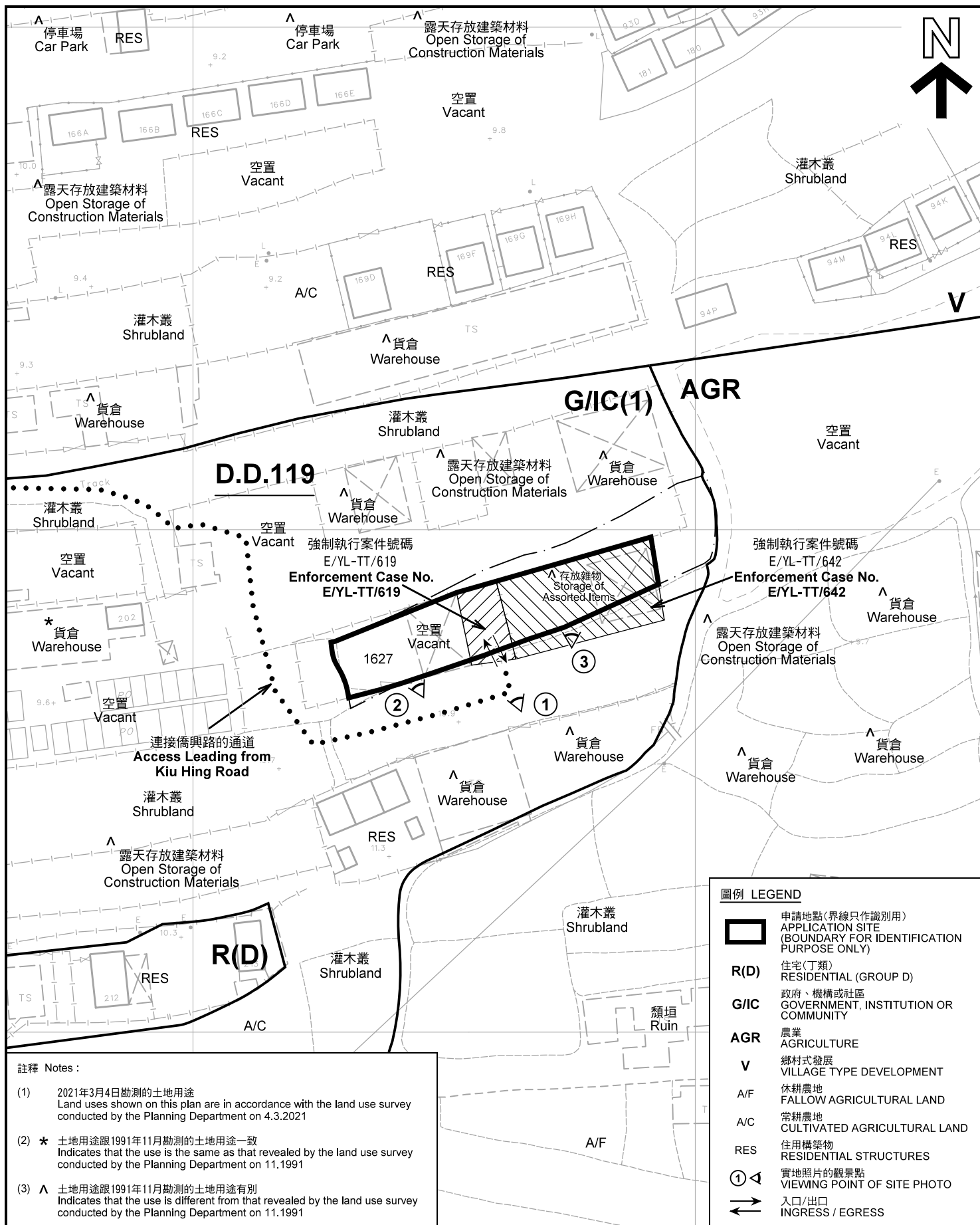


參考編號
REFERENCE No.
A/YL-TT/518

圖 PLAN
A-1

申請地點界線只作識別用
APPLICATION SITE BOUNDARY
FOR IDENTIFICATION PURPOSE ONLY

本摘要圖於2021年3月12日擬備，所根據
的資料為於2020年7月10日
展示的分區計劃大綱圖編號 S/YL-TT/17
EXTRACT PLAN PREPARED ON 12.3.2020
BASED ON OUTLINE ZONING PLAN No.
S/YL-TT/17 EXHIBITED ON 10.7.2020



註釋 Notes :

- (1) 2021年3月4日勘測的土地用途
Land uses shown on this plan are in accordance with the land use survey conducted by the Planning Department on 4.3.2021
- (2) * 土地用途跟1991年11月勘測的土地用途一致
Indicates that the use is the same as that revealed by the land use survey conducted by the Planning Department on 11.1991
- (3) ^ 土地用途跟1991年11月勘測的土地用途有別
Indicates that the use is different from that revealed by the land use survey conducted by the Planning Department on 11.1991

平面圖 SITE PLAN

擬議臨時商店及服務行業（為期3年）
元朗丈量約份第119約地段第1627號（部分）
PROPOSED TEMPORARY SHOP AND SERVICES
FOR A PERIOD OF 3 YEARS
LOT 1627 (PART) IN D.D.119, YUEN LONG

本摘要圖於2021年3月18日擬備，所根據的資料為測量圖編號 6-NW-19B
EXTRACT PLAN PREPARED ON 18.3.2021
BASED ON SURVEY SHEET No. 6-NW-19B

SCALE 1 : 1 000 比例尺
20 0 20 40
METRES METRES

規劃署
PLANNING
DEPARTMENT



參考編號
REFERENCE No.
A/YL-TT/518

圖 PLAN
A-2



圖例 LEGEND



申請地點(界線只作識別用)
APPLICATION SITE
(BOUNDARY FOR IDENTIFICATION
PURPOSE ONLY)

本摘要圖於2021年3月3日擬備，所根據
的資料為地政總署於2020年2月18日拍得
的航攝照片編號 E089108C
EXTRACT PLAN PREPARED ON 3.3.2021
BASED ON AERIAL PHOTO No.
E089108C TAKEN ON 18.2.2020
BY LANDS DEPARTMENT

航攝照片 AERIAL PHOTO

擬議臨時商店及服務行業（為期3年）
元朗丈量約份第119約地段第1627號（部分）
PROPOSED TEMPORARY SHOP AND SERVICES
FOR A PERIOD OF 3 YEARS
LOT 1627 (PART) IN D.D.119, YUEN LONG

規劃署
PLANNING
DEPARTMENT



參考編號
REFERENCE No.
A/YL-TT/518

圖 PLAN
A-3



本圖於2021年3月12日擬備，所根據的資料為攝於2021年3月4日的實地照片
PLAN PREPARED ON 12.3.2021
BASED ON SITE PHOTOS
TAKEN ON 4.3.2021

實地照片 SITE PHOTOS

擬議臨時商店及服務行業（為期3年）
元朗丈量約份第119約地段第1627號（部分）
PROPOSED TEMPORARY SHOP AND SERVICES
FOR A PERIOD OF 3 YEARS
LOT 1627 (PART) IN D.D.119, YUEN LONG

規劃署
PLANNING
DEPARTMENT



參考編號
REFERENCE No.
A/YL-TT/518

圖 PLAN
A-4