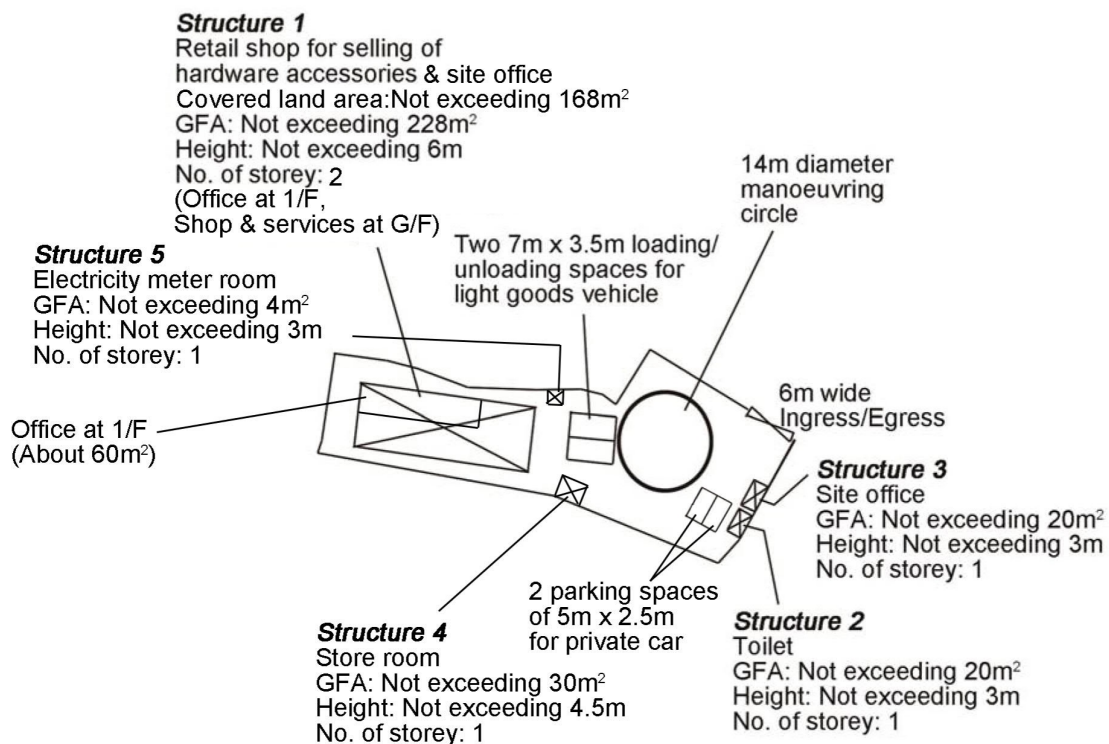


N

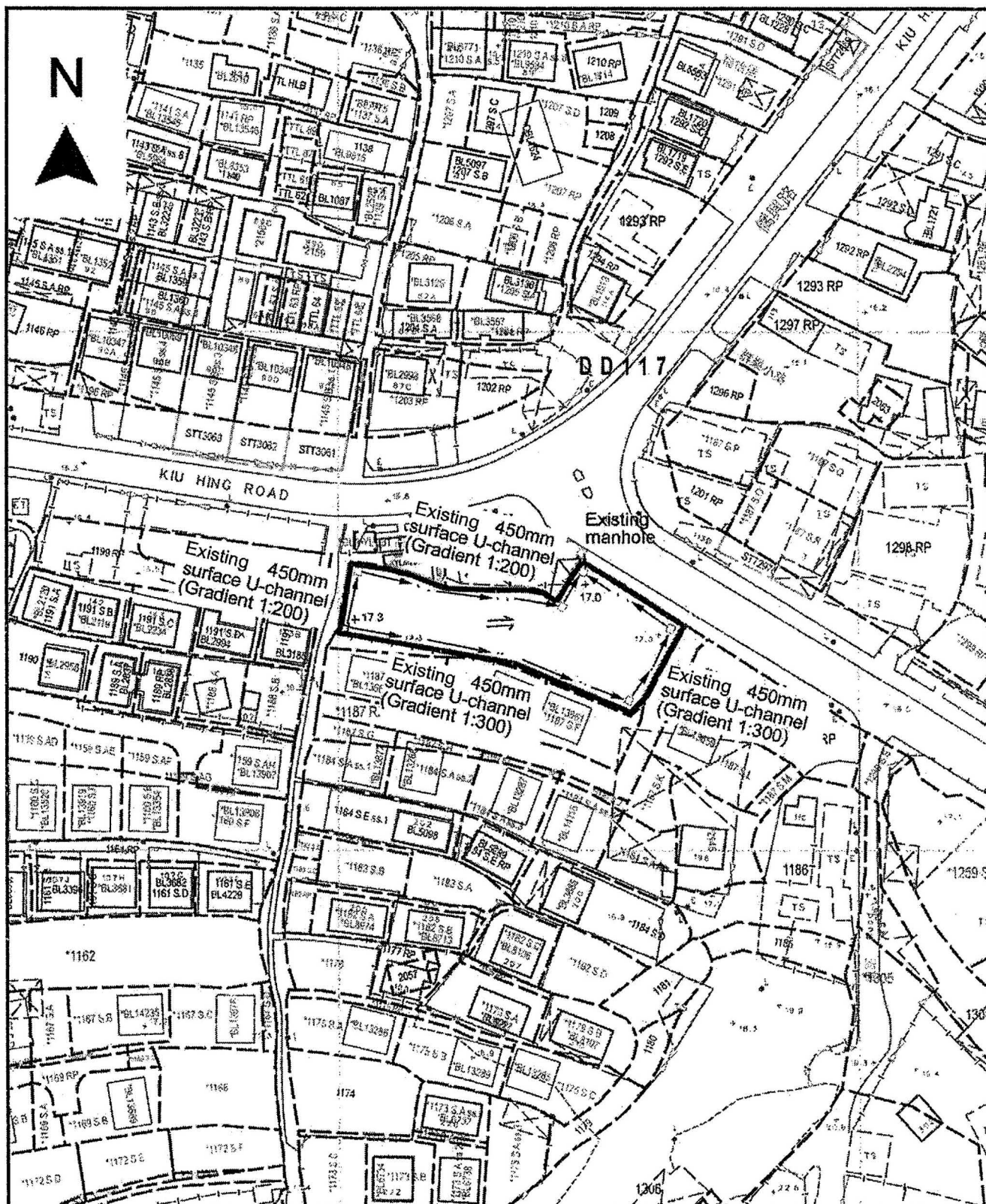


<p>Project 項目名稱:</p> <p>Proposed Temporary Shop & Services (Retail Shop for Hardware Accessories) for a Period of 3 Years at Lot 1200 RP (Part) in D.D. 117, Tai Tong, Yuen Long, N.T.</p>	<p>Drawing Title 圖目:</p> <p>Proposed Layout Plan</p> <p>Drawing No. 圖號:</p> <p>Figure 3</p>	<p>Remarks 備註:</p> <p>Scale 比例:</p> <p>1:1000</p>
--	---	---

(摘錄自申請人於 23. 8. 2022 呈交的進一步資料)
(Extract from Applicant's Further Information Submitted on 23.8.2022)

參考編號
REFERENCE No.
A/YL-TT/566

繪圖 DRAWING
A-1



Project 項目名稱:

Proposed Temporary Shop & Services (Retail Shop for Hardware Accessories) for a Period of 3 Years at Lot 1200 RP (Part) in D.D. 117, Tai Tong, Yuen Long, N.T.

Drawing Title 圖目:

As-built Drainage Plan

Drawing No. 圖號:

Figure 4

Remarks 備註:

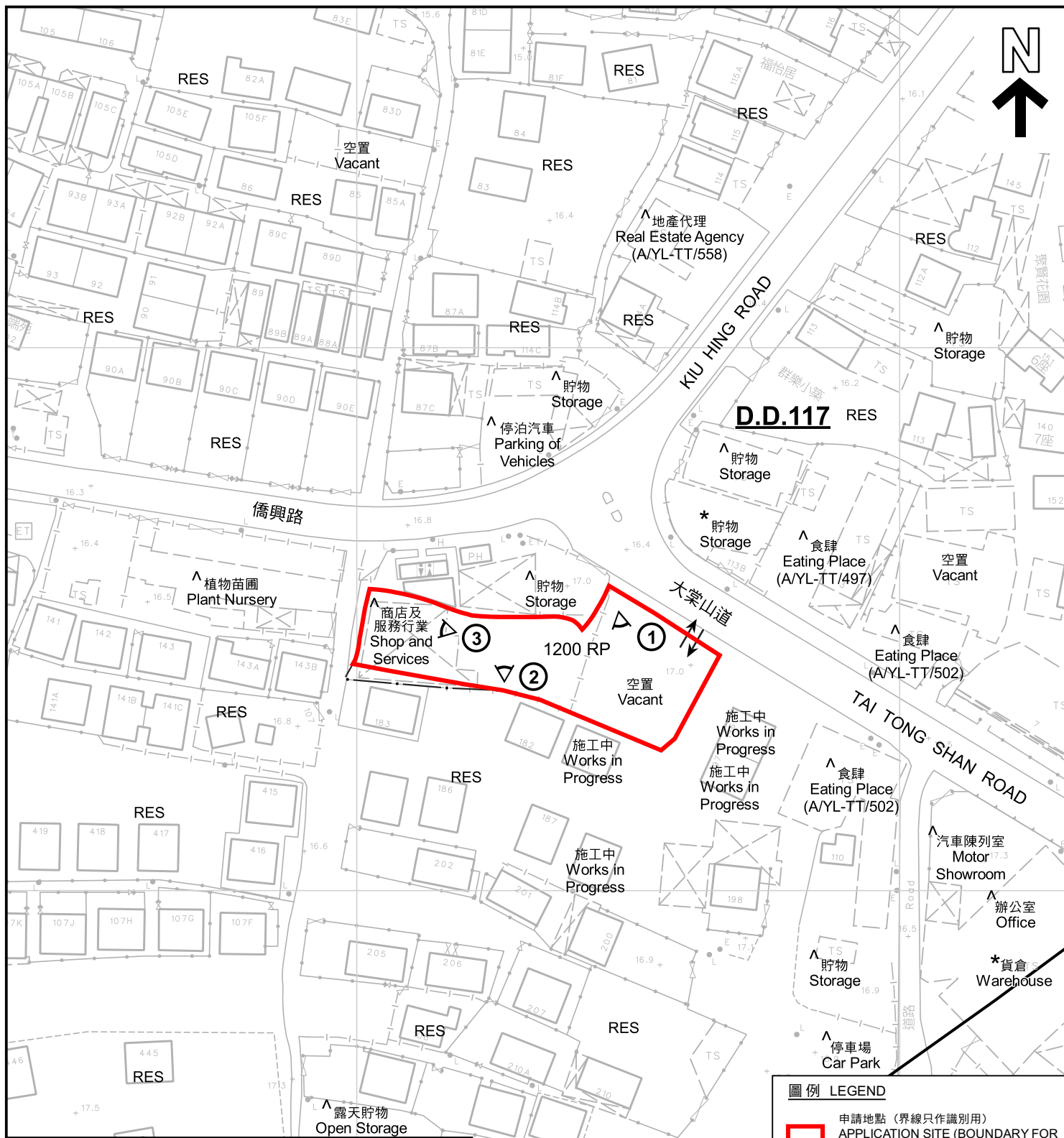
+17.3 Level (in mPD)

⇐ Flow of surface runoff

□ Proposed catchpit

Scale 比例:

1:1000



註釋 Notes:

- (1) 2022年7月29日勘測的土地用途
Land uses shown on this plan are in accordance with the land use survey conducted by the Planning Department on 29.7.2022
- (2) * 土地用途跟1991年11月勘測的土地用途一致
Indicates that the use is the same as that revealed by the land use survey conducted by the Planning Department in Nov 1991
- (3) ^ 土地用途跟1991年11月勘測的土地用途有別
Indicates that the use is different from that revealed by the land use survey conducted by the Planning Department in Nov 1991

圖例 LEGEND

- 申請地點 (界線只作識別用)
APPLICATION SITE (BOUNDARY FOR IDENTIFICATION PURPOSE ONLY)
- V** 鄉村式發展
VILLAGE TYPE DEVELOPMENT
- OS** 露天貯物
OPEN STORAGE
- RES** 住用構築物
RESIDENTIAL STRUCTURES
- ① 實地照片的觀景點
VIEWING POINT OF SITE PHOTO
- 入口/出口
INGRESS / EGRESS

平面圖 SITE PLAN

本摘要圖於2022年8月31日擬備，所根據的資料為測量圖編號 6-NW-24B
EXTRACT PLAN PREPARED ON 31.8.2022 BASED ON SURVEY SHEET No. 6-NW-24B

臨時商店及服務行業(為期3年)
元朗大棠丈量約份第117約地段第1200號餘段(部分)
TEMPORARY SHOP AND SERVICES FOR A PERIOD OF 3 YEARS
LOT 1200 RP (PART) IN D.D. 117, TAI TONG, YUEN LONG

SCALE 1:1 000 比例尺

米 20 0 20 40 米
METRES

規劃署
PLANNING
DEPARTMENT



參考編號
REFERENCE No.
A/YL-TT/566

圖 PLAN
A-2



圖例 LEGEND



申請地點(界線只作識別用)
APPLICATION SITE
(BOUNDARY FOR IDENTIFICATION
PURPOSE ONLY)

本摘要圖於2022年8月19日擬備，所根據
的資料為地政總署於2021年8月22日拍得
的航攝照片編號 E140572C
EXTRACT PLAN PREPARED ON 19.8.2022
BASED ON AERIAL PHOTO No.
E140572C TAKEN ON 22.8.2021 BY
LANDS DEPARTMENT

航攝照片 AERIAL PHOTO

臨時商店及服務行業(為期3年)
元朗大棠丈量約份第117約地段第1200號餘段(部分)
TEMPORARY SHOP AND SERVICES FOR A PERIOD OF 3 YEARS
LOT 1200 RP (PART) IN D.D. 117, TAI TONG, YUEN LONG

規 劃 署
PLANNING
DEPARTMENT



參考編號
REFERENCE No.
A/YL-TT/566

圖 PLAN
A-3



實地照片 SITE PHOTOS

本圖於2022年8月22日擬備，所根據的資料為攝於2022年7月29日的實地照片
PLAN PREPARED ON 22.8.2022
BASED ON SITE PHOTOS
TAKEN ON 29.7.2022

臨時商店及服務行業(為期3年)
元朗大堂丈量約份第117約地段第1200號餘段(部分)
TEMPORARY SHOP AND SERVICES FOR A PERIOD OF 3 YEARS
LOT 1200 RP (PART) IN D.D. 117, TAI TONG, YUEN LONG

規劃署
PLANNING
DEPARTMENT



參考編號
REFERENCE No.
A/YL-TT/566

圖 PLAN
A-4