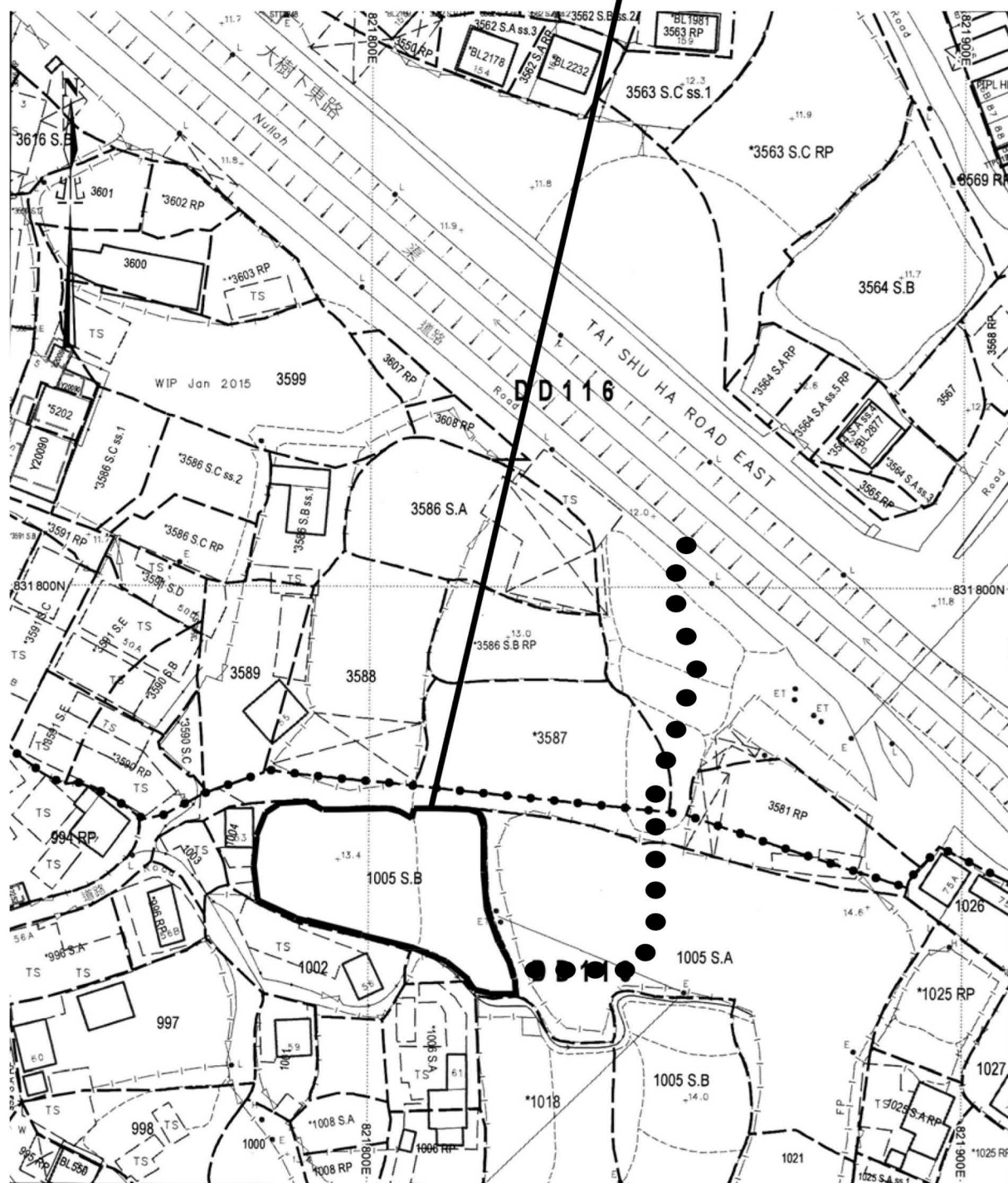


Application Site



Proposed Temporary Open Storage
and Warehouse for Storage of Vehicle
and Vehicle Parts for a Period of 3
Years at Lot 1005 S.B (Part) in D.D.
118, Yuen Long, N.T.

Site Plan

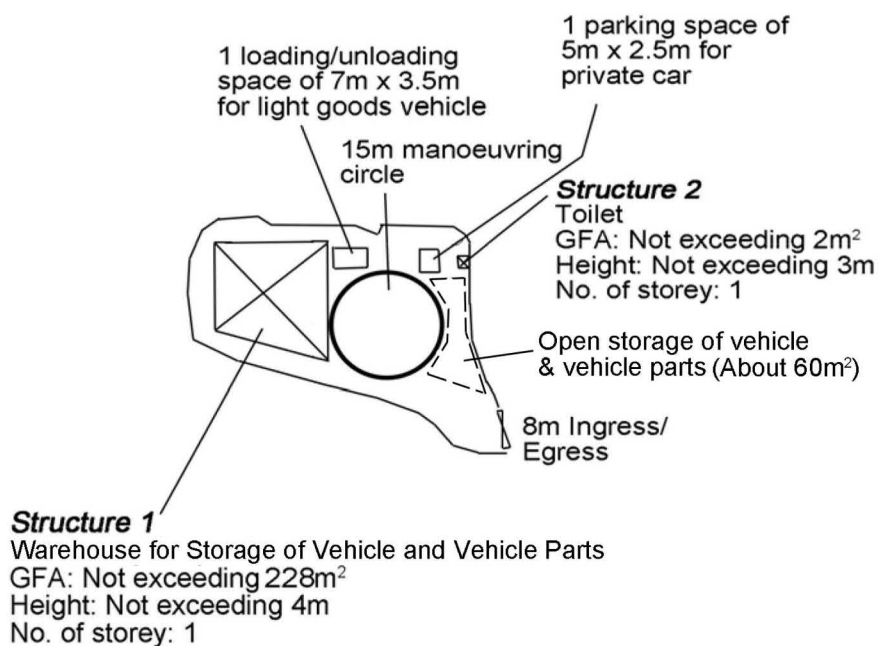
Figure 1

●●● Vehicular access leading from Tai Shu Ha Road East

~~1:1000~~

參考編號
REFERENCE No.
A/YL-TT/615

繪圖 DRAWING
A-1

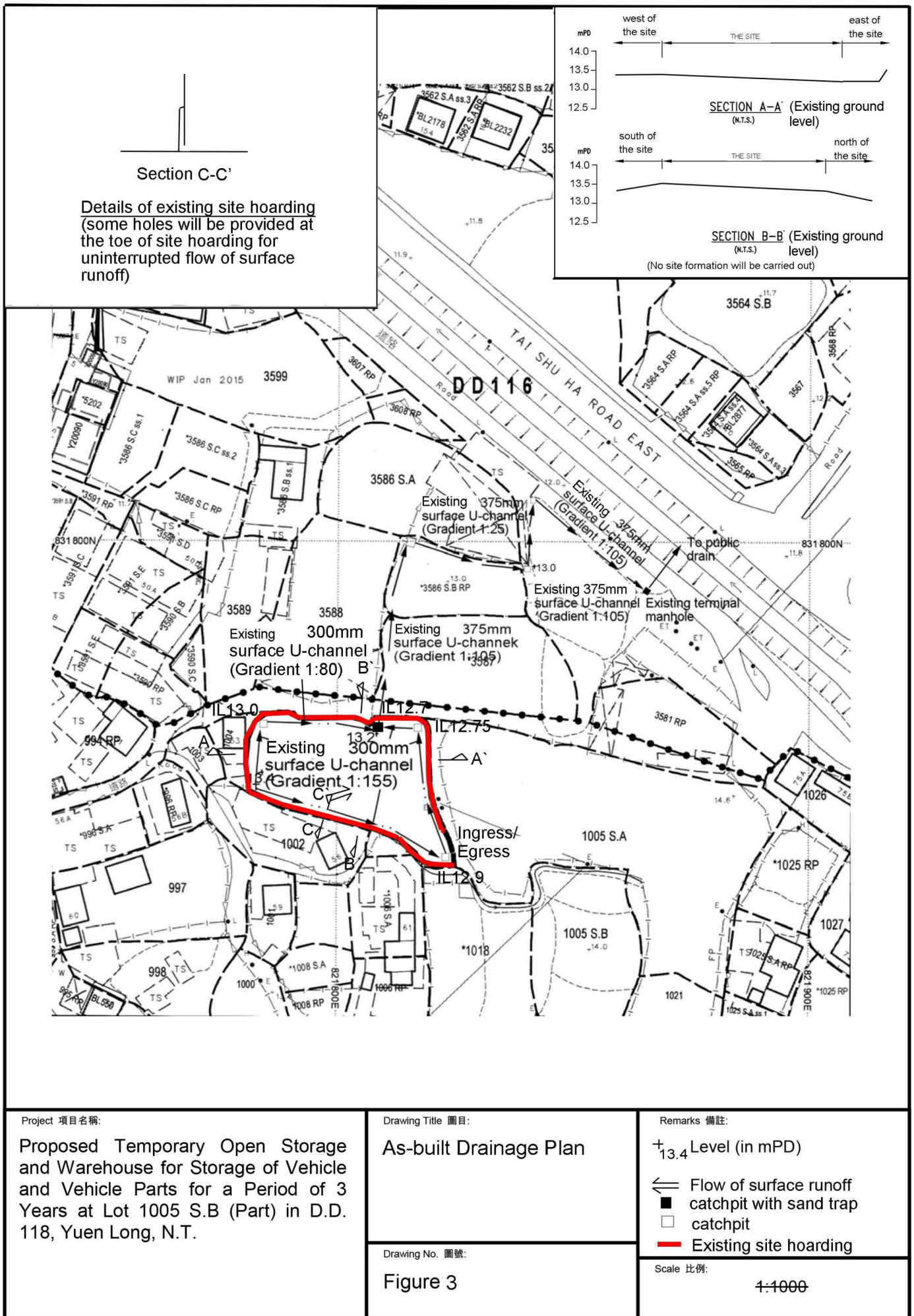


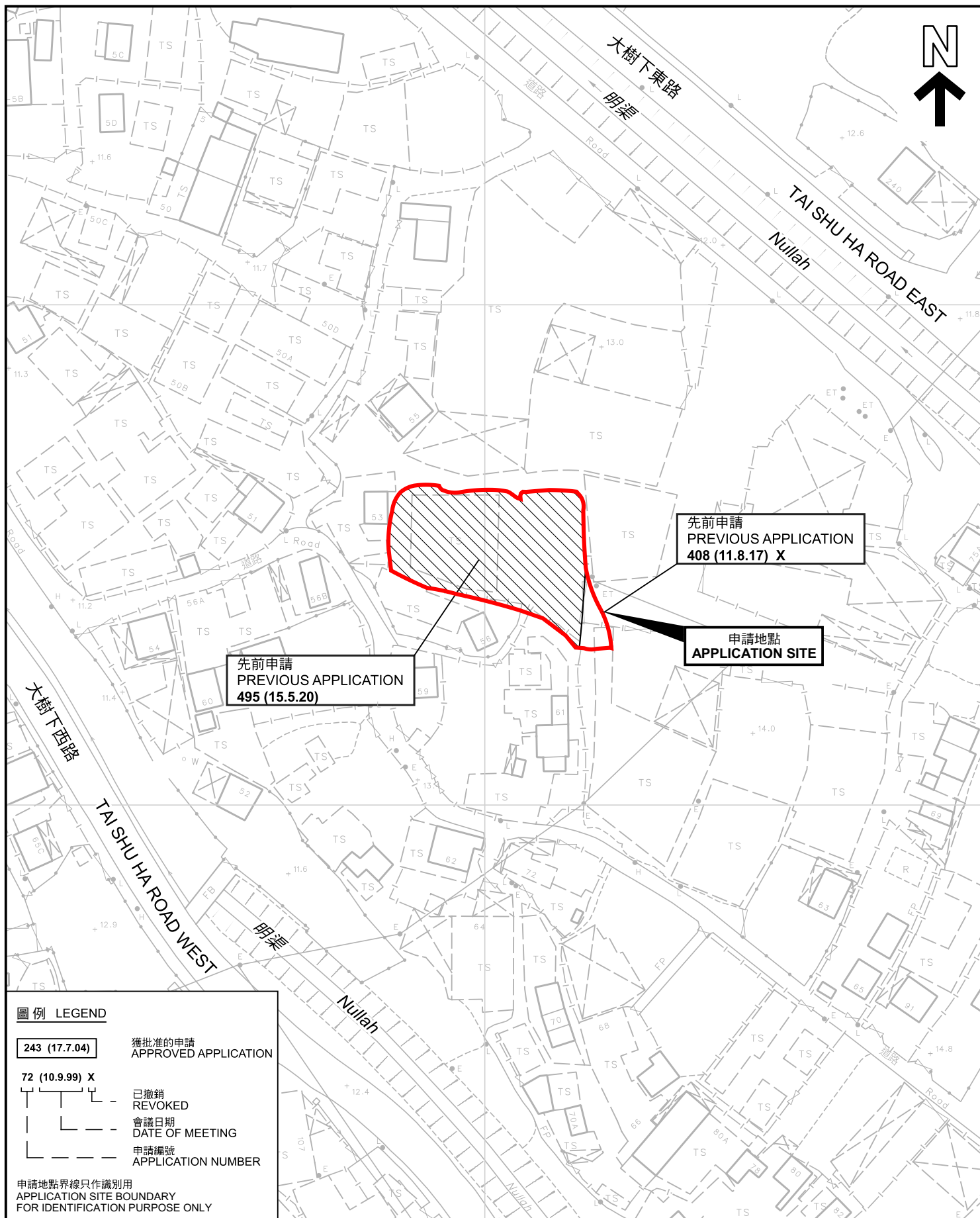
Project 項目名稱: Proposed Temporary Open Storage and Warehouse for Storage of Vehicle and Vehicle Parts for a Period of 3 Years at Lot 1005 S.B (Part) in D.D. 118, Yuen Long, N.T.	Drawing Title 圖目: Proposed Layout Plan	Remarks 備註: Scale 比例: 1:1000
	Drawing No. 圖號: Figure 2	

(摘錄自申請人於 5.2.2024 呈交的進一步資料)
 (Extract from Applicant's Further Information Submitted on 5.2.2024)

參考編號
 REFERENCE No.
 A/YL-TT/615

繪圖 DRAWING
 A-2





先前申請圖 PREVIOUS APPLICATIONS PLAN

臨時倉庫及露天貯物(為期3年)
元朗丈量約份第118約地段第1005號B分段(部分)
TEMPORARY WAREHOUSE AND OPEN STORAGE
FOR A PERIOD OF 3 YEARS
LOT 1005 S.B (PART) IN D.D.118, YUEN LONG

本摘要圖於2024年3月8日擬備，所根據的
資料為測量圖編號 6-NW-20A、B、C及D
EXTRACT PLAN PREPARED ON 8.3.2024
BASED ON SURVEY SHEETS No.
6-NW-20A, B, C&D

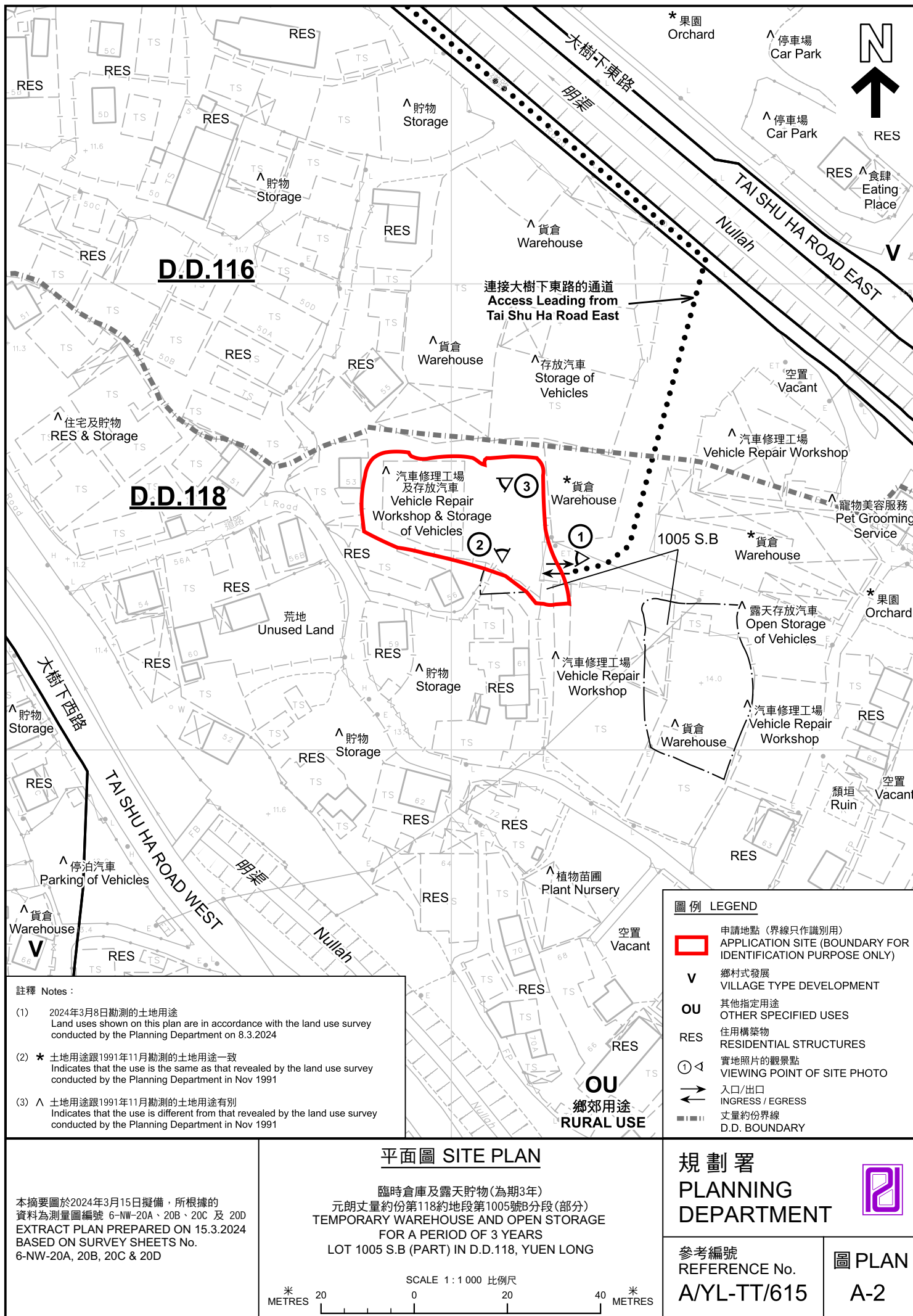
SCALE 1:1 000 比例尺
米 20 0 20 40 米
METRES

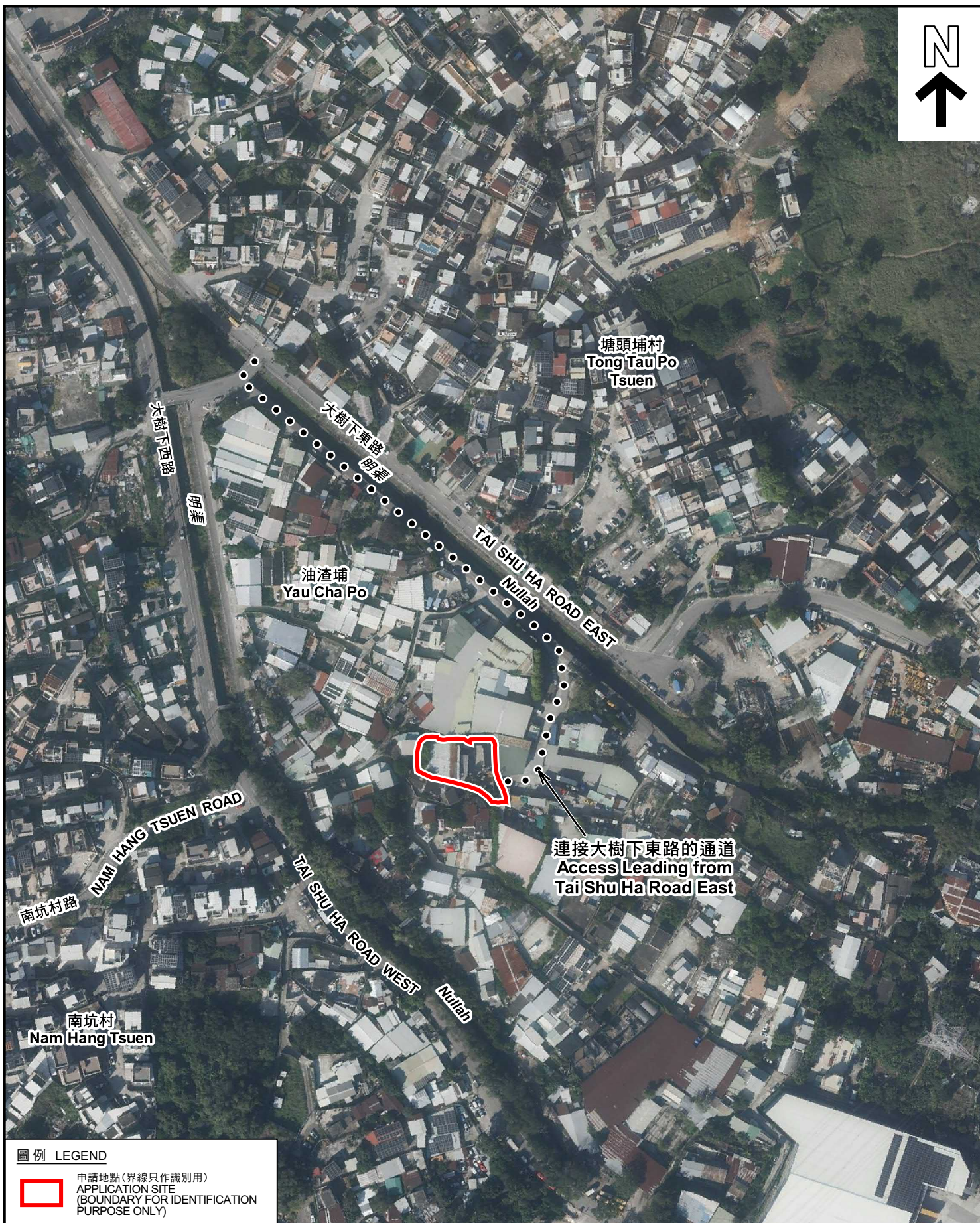
規 劃 署
PLANNING
DEPARTMENT



參考編號
REFERENCE No.
A/YL-TT/615

圖 PLAN
A-1b





圖例 LEGEND



申請地點(界線只作識別用)
APPLICATION SITE
(BOUNDARY FOR IDENTIFICATION
PURPOSE ONLY)

航攝照片 AERIAL PHOTO

臨時倉庫及露天貯物(為期3年)
元朗丈量約份第118約地段第1005號B分段(部分)
TEMPORARY WAREHOUSE AND OPEN STORAGE
FOR A PERIOD OF 3 YEARS
LOT 1005 S.B (PART) IN D.D.118, YUEN LONG

規劃署
PLANNING
DEPARTMENT



參考編號
REFERENCE No.
A/YL-TT/615

圖 PLAN
A-3

本摘要圖於2023年11月27日擬備，所根據的資料為地政總署於2022年12月18日拍得的航攝照片編號 E173779C
EXTRACT PLAN PREPARED ON 27.11.2023
BASED ON AERIAL PHOTO No.
E173779C TAKEN ON 18.12.2022
BY LANDS DEPARTMENT

1



2



3



實地照片 SITE PHOTOS

臨時倉庫及露天貯物(為期3年)
元朗丈量約份第118約地段第1005號B分段(部分)
TEMPORARY WAREHOUSE AND OPEN STORAGE
FOR A PERIOD OF 3 YEARS
LOT 1005 S.B (PART) IN D.D.118, YUEN LONG

規劃署
PLANNING
DEPARTMENT



參考編號
REFERENCE No.
A/YL-TT/615

圖 PLAN
A-4

本圖於2024年3月15日擬備，所根據的資料為攝於2024年3月8日的實地照片
PLAN PREPARED ON 15.3.2024
BASED ON SITE PHOTOS
TAKEN ON 8.3.2024