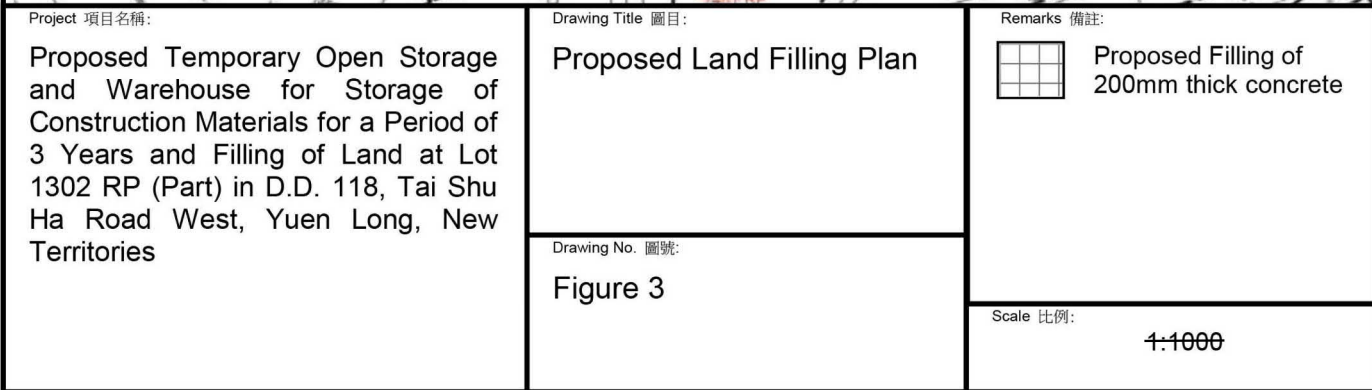


Project 項目名稱: Proposed Temporary Open Storage and Warehouse for Storage of Construction Materials for a Period of 3 Years and Filling of Land at Lot 1302 RP (Part) in D.D. 118, Tai Shu Ha Road West, Yuen Long, New Territories	Drawing Title 圖目: Proposed Layout Plan	Remarks 備註:
	Drawing No. 圖號: Figure 2	
	Scale 比例: 1:1000	

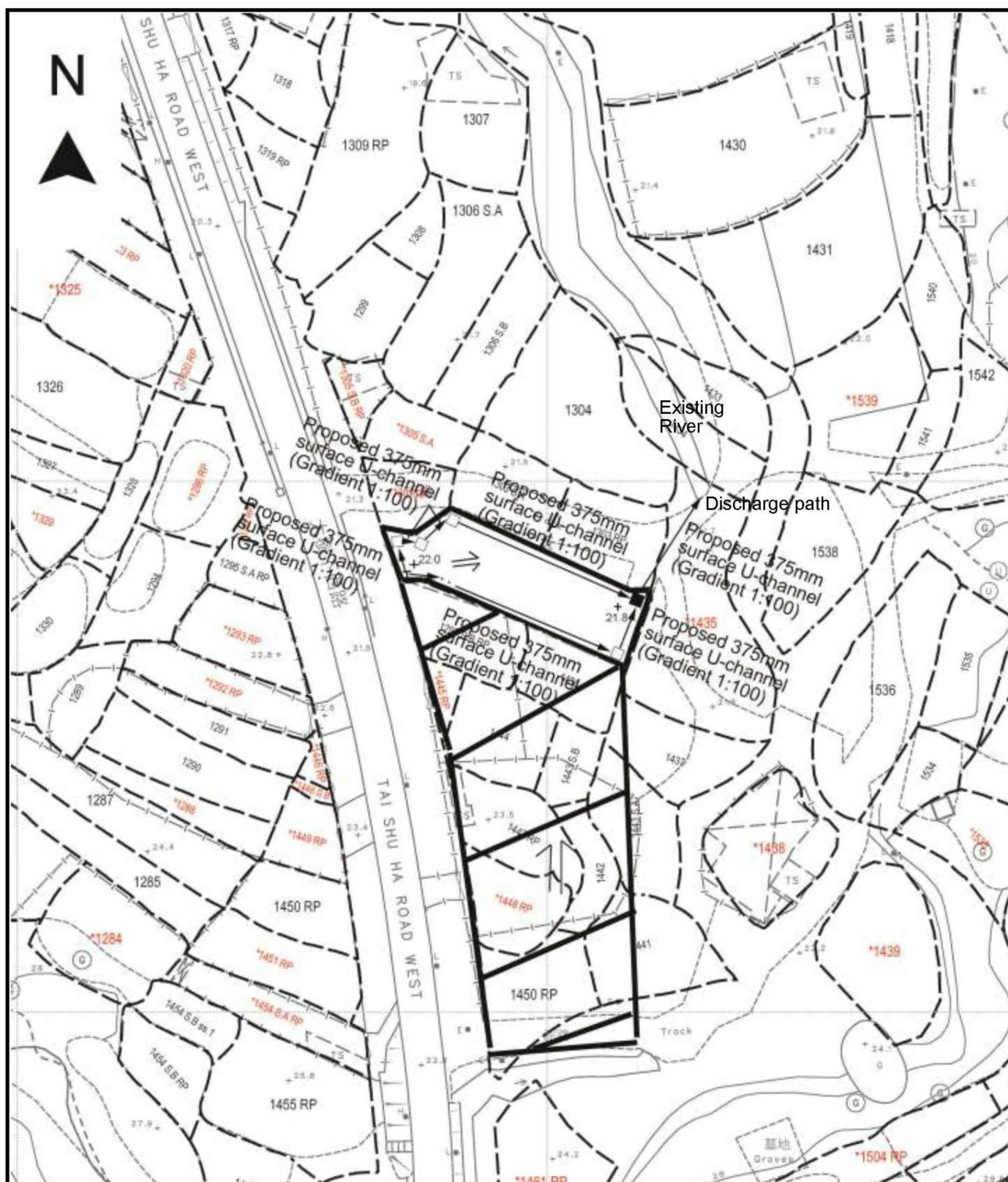
(摘錄自申請人於 28. 3. 2024 呈交的申請書)
(Extract from Applicant's Submission of 28.3.2024)

參考編號
REFERENCE No.
A/YL-TT/642

繪圖 DRAWING
A-1



繪圖 DRAWING
A-2



Project 項目名稱:

Proposed Temporary Open Storage and Warehouse for Storage of Construction Materials for a Period of 3 Years and Filling of Land at Lot 1302 RP (Part) in D.D. 118, Tai Shu Ha Road West, Yuen Long, New Territories

Drawing Title 圖目:

Proposed Drainage Plan

Drawing No. 圖號:

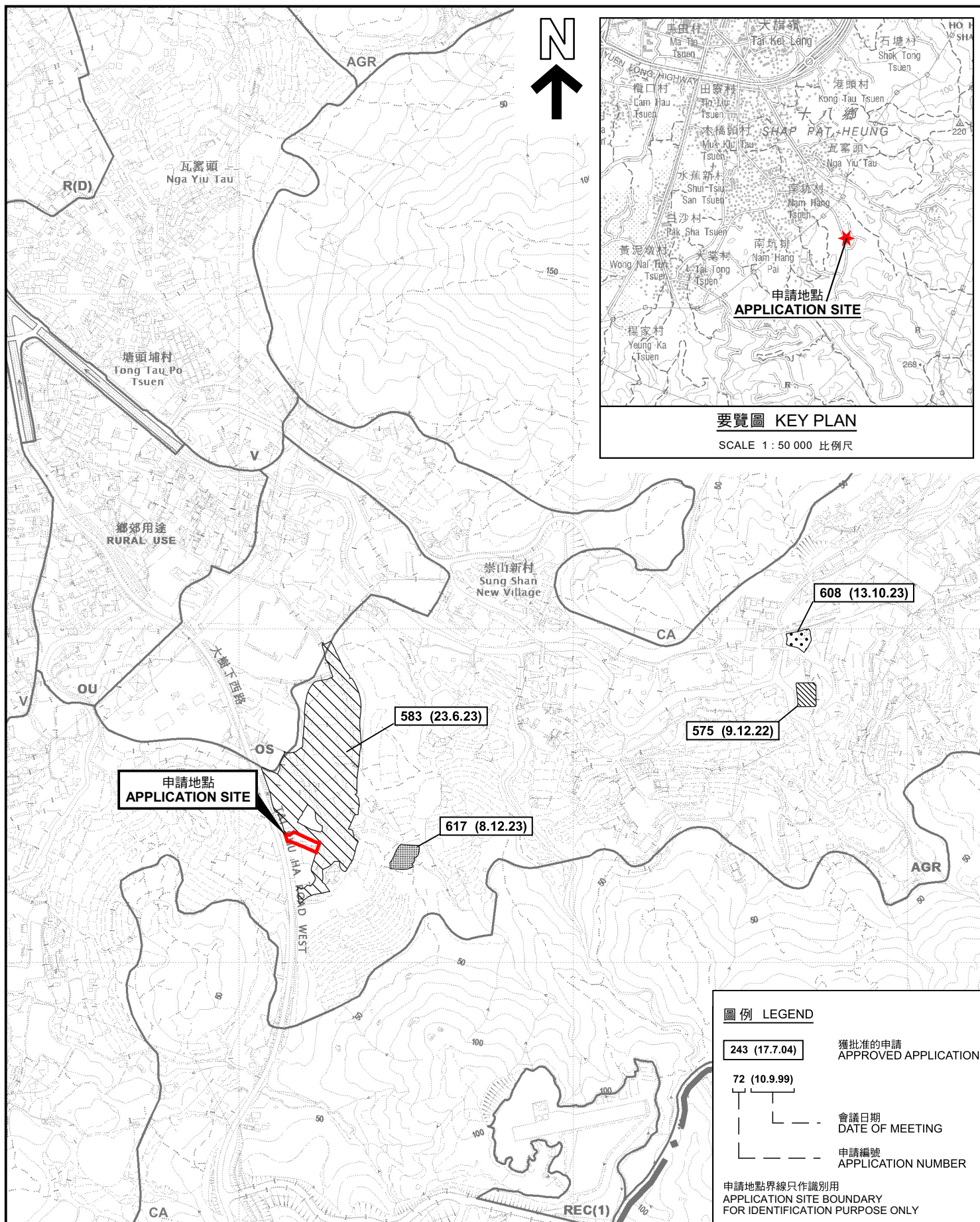
Figure 4

Remarks 備註:

- ☐ Proposed catchpit
- Flow of surface runoff
- Level (in mPD)
- External catchment
- Catchpit with sand trap

Scale 比例:

1:1000

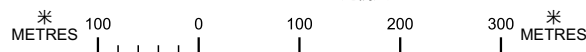


本摘要圖於2024年5月3日擬備，
所根據的資料為於2023年12月5日
核准的分區計劃大綱圖編號 S/YL-TT/20
EXTRACT PLAN PREPARED ON 3.5.2024
BASED ON OUTLINE ZONING PLAN No.
S/YL-TT/20 APPROVED ON 5.12.2023

位置圖及同類申請 LOCATION PLAN WITH SIMILAR APPLICATIONS

擬設臨時露天及貨倉存放建築物料(為期3年)及填土工程
元朗大樹下西路丈量約份第118約地段第1302號餘地(部分)
PROPOSED TEMPORARY STORAGE AND WAREHOUSE
FOR STORAGE OF CONSTRUCTION MATERIALS
FOR A PERIOD OF 3 YEARS AND FILLING OF LAND
LOT 1302 RP (PART) IN D.D. 118, TAI SHU HA ROAD WEST, YUEN LONG

SCALE 1 : 7 500 比例尺



圖例 LEGEND

243 (17.7.04)

獲批准的申請
APPROVED APPLICATION

72 (10.9.99)

會議日期
DATE OF MEETING

申請編號
APPLICATION NUMBER

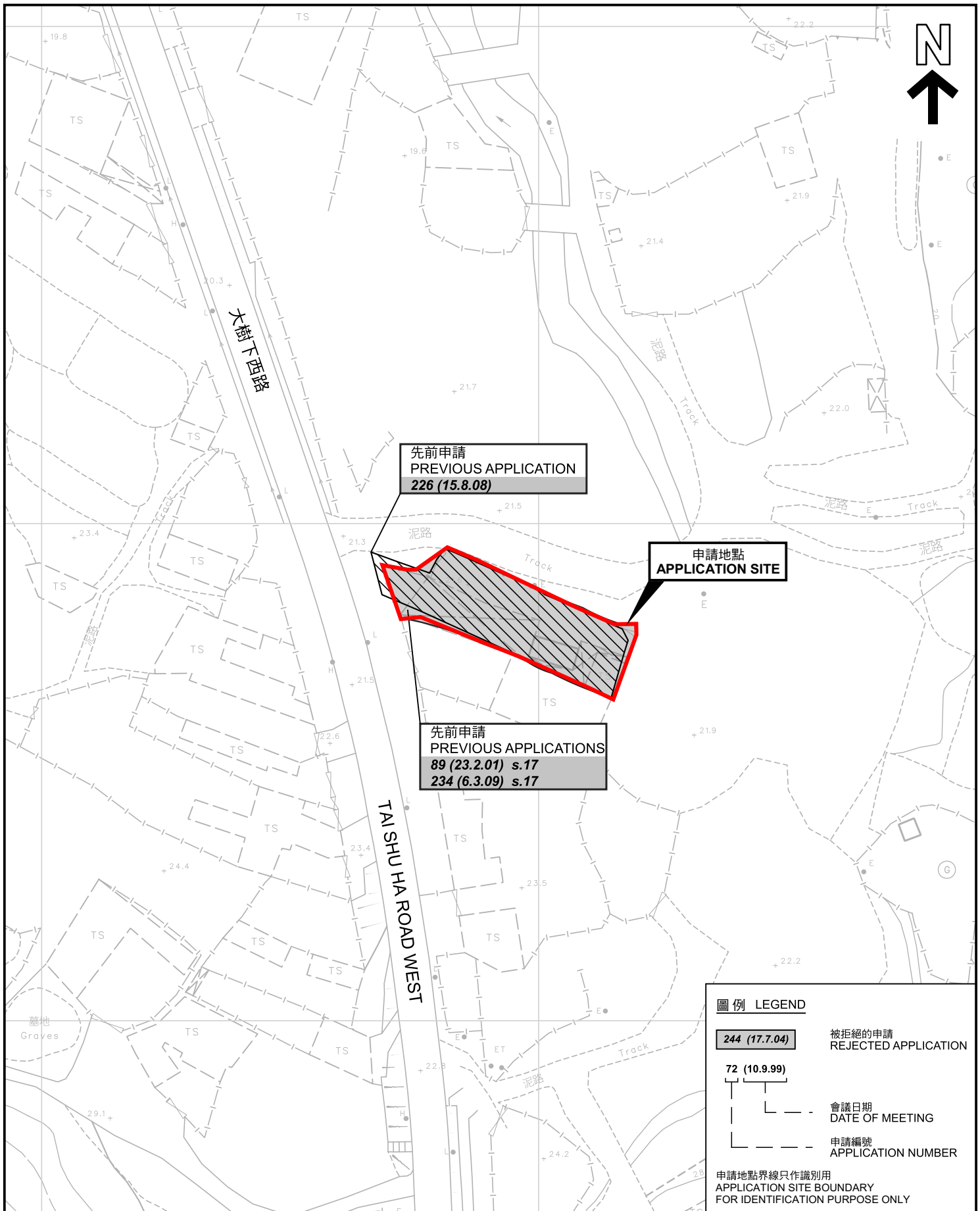
申請地點界線只作識別用
APPLICATION SITE BOUNDARY
FOR IDENTIFICATION PURPOSE ONLY

規劃署
PLANNING
DEPARTMENT



參考編號
REFERENCE No.
A/YL-TT/642

PLAN
A-1a



先前申請圖 PREVIOUS APPLICATIONS PLAN

擬議臨時露天及貨倉存放建築物料(為期3年)及填土工程
元朗大樹下西路丈量約份第118約地段第1302號餘段(部分)
PROPOSED TEMPORARY OPEN STORAGE AND WAREHOUSE
FOR STORAGE OF CONSTRUCTION MATERIALS
FOR A PERIOD OF 3 YEARS AND FILLING OF LAND
LOT 1302 RP (PART) IN D.D. 118, TAI SHU HA ROAD WEST, YUEN LONG

SCALE 1:1 000 比例尺

米 20 0 20 40 米
METRES

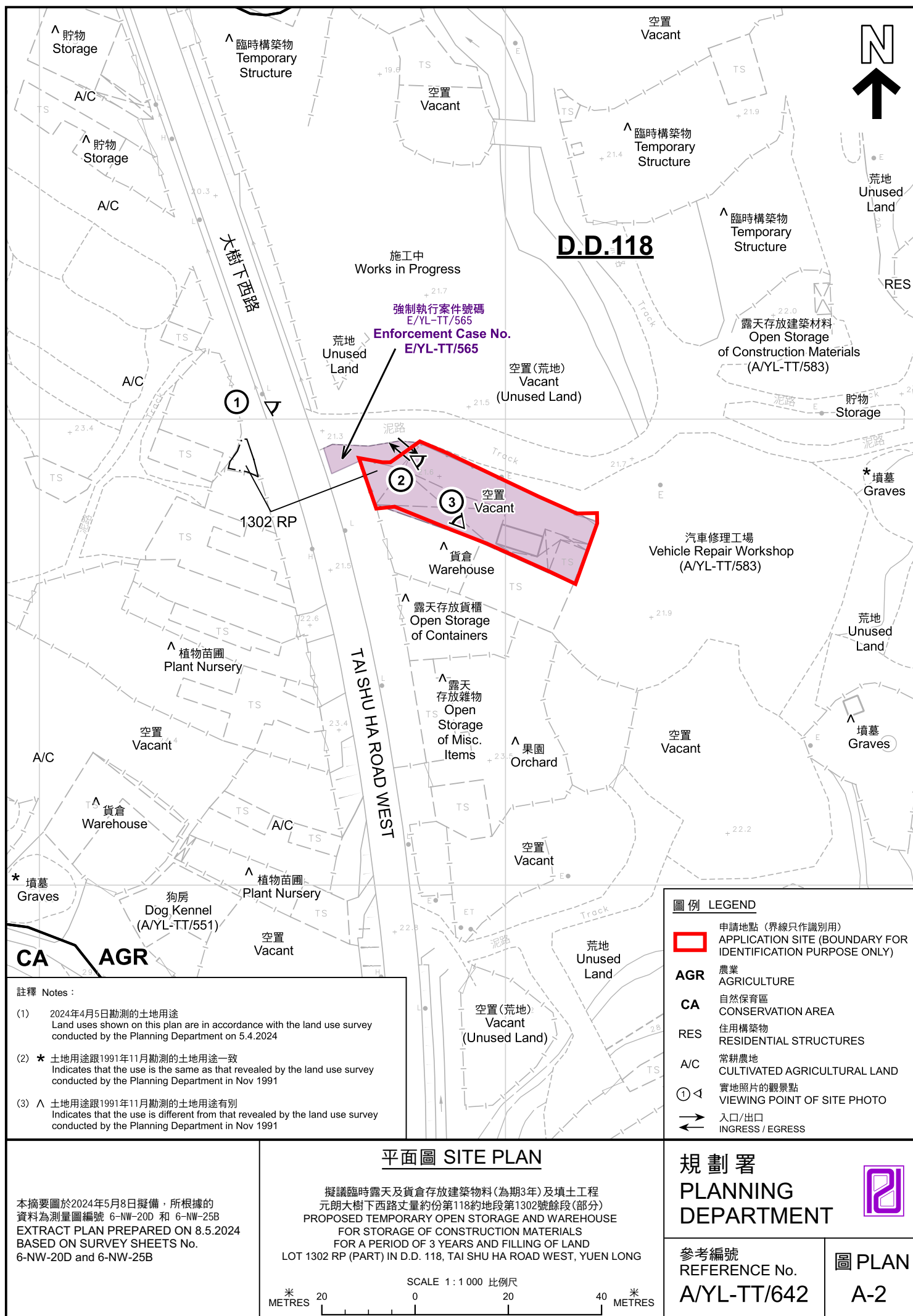
規 劃 署
PLANNING
DEPARTMENT



參考編號
REFERENCE No.
A/YL-TT/642

圖 PLAN
A-1b

本摘要圖於2024年5月2日擬備，所根據的
資料為測量圖編號 6-NW-20D 和 6-NW-25B
EXTRACT PLAN PREPARED ON 2.5.2024
BASED ON SURVEY SHEETS No.
6-NW-20D and 6-NW-25B





圖例 LEGEND

 申請地點(界線只作識別用)
APPLICATION SITE
(BOUNDARY FOR IDENTIFICATION
PURPOSE ONLY)

本摘要圖於2024年4月29日擬備，所根據
的資料為地政總署於2023年2月27日拍得
的航攝照片編號 E190733C
EXTRACT PLAN PREPARED ON 29.4.2024
BASED ON AERIAL PHOTO No.
E190733C TAKEN ON 27.2.2023 BY
LANDS DEPARTMENT

航攝照片 AERIAL PHOTO

擬議臨時露天及貨倉存放建築物料(為期3年)及填土工程
元朗大樹下西路丈量約份第118約地段第1302號餘段(部分)
PROPOSED TEMPORARY OPEN STORAGE AND WAREHOUSE
FOR STORAGE OF CONSTRUCTION MATERIALS
FOR A PERIOD OF 3 YEARS AND FILLING OF LAND
LOT 1302 RP (PART) IN D.D. 118, TAI SHU HA ROAD WEST, YUEN LONG

規 劃 署
PLANNING
DEPARTMENT



參考編號
REFERENCE No.
A/YL-TT/642

圖 PLAN
A-3



實地照片 SITE PHOTOS

擬議臨時露天及貨倉存放建築物料(為期3年)及填土工程
元朗大樹下西路丈量約份第118約地段第1302號餘段(部分)
PROPOSED TEMPORARY OPEN STORAGE AND WAREHOUSE
FOR STORAGE OF CONSTRUCTION MATERIALS
FOR A PERIOD OF 3 YEARS AND FILLING OF LAND
LOT 1302 RP (PART) IN D.D. 118, TAI SHU HA ROAD WEST, YUEN LONG

規 劃 署
PLANNING
DEPARTMENT



參考編號
REFERENCE No.
A/YL-TT/642

圖 PLAN
A-4

本圖於2024年4月30日擬備，所根據的資料為攝於2024年4月5日的實地照片
PLAN PREPARED ON 30.4.2024
BASED ON SITE PHOTOS
TAKEN ON 5.4.2024