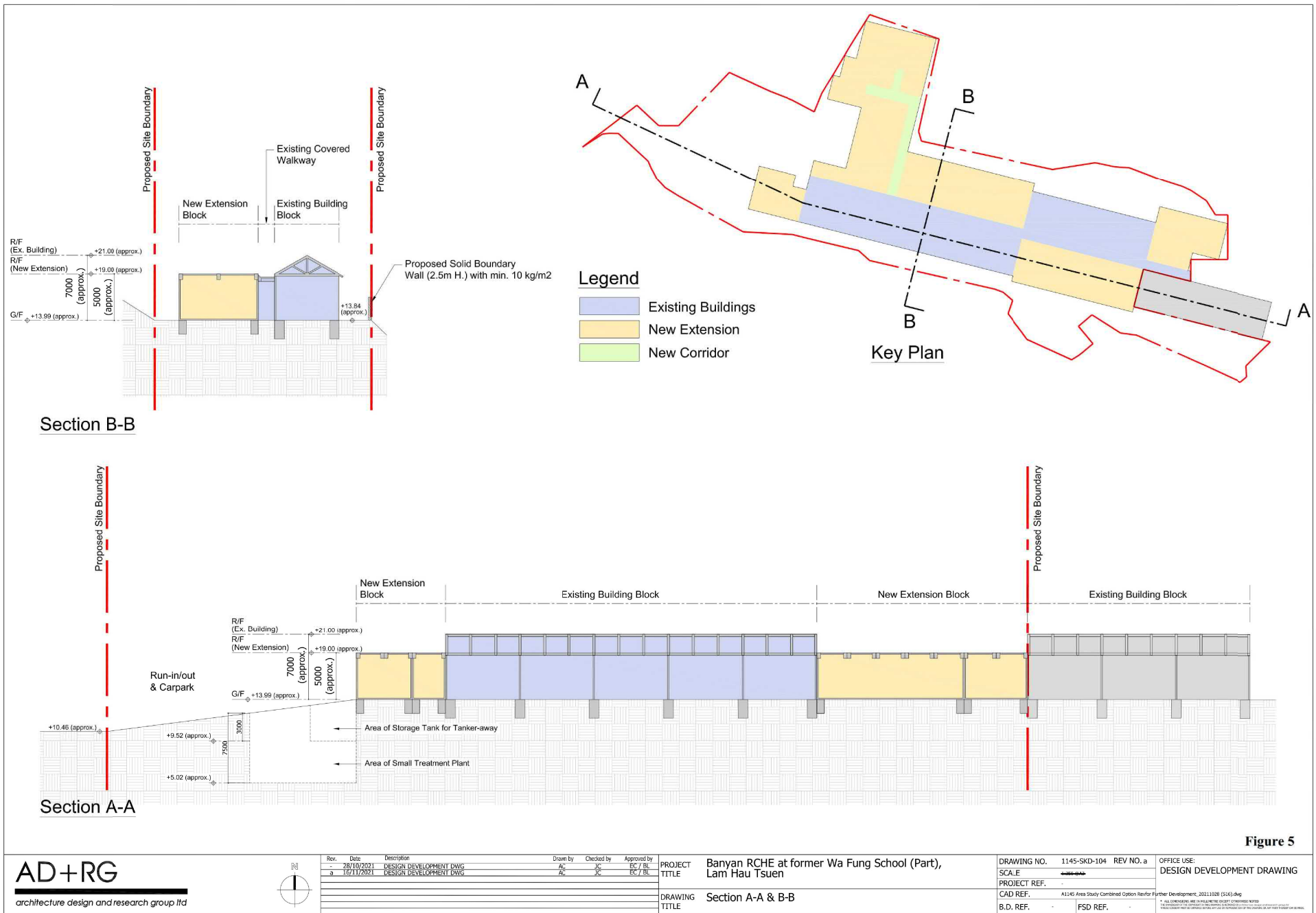


(摘錄自申請人於 23. 11. 2021 呈交的申請書)  
(Extract from Applicant's  
Submission of 23.11.2021)

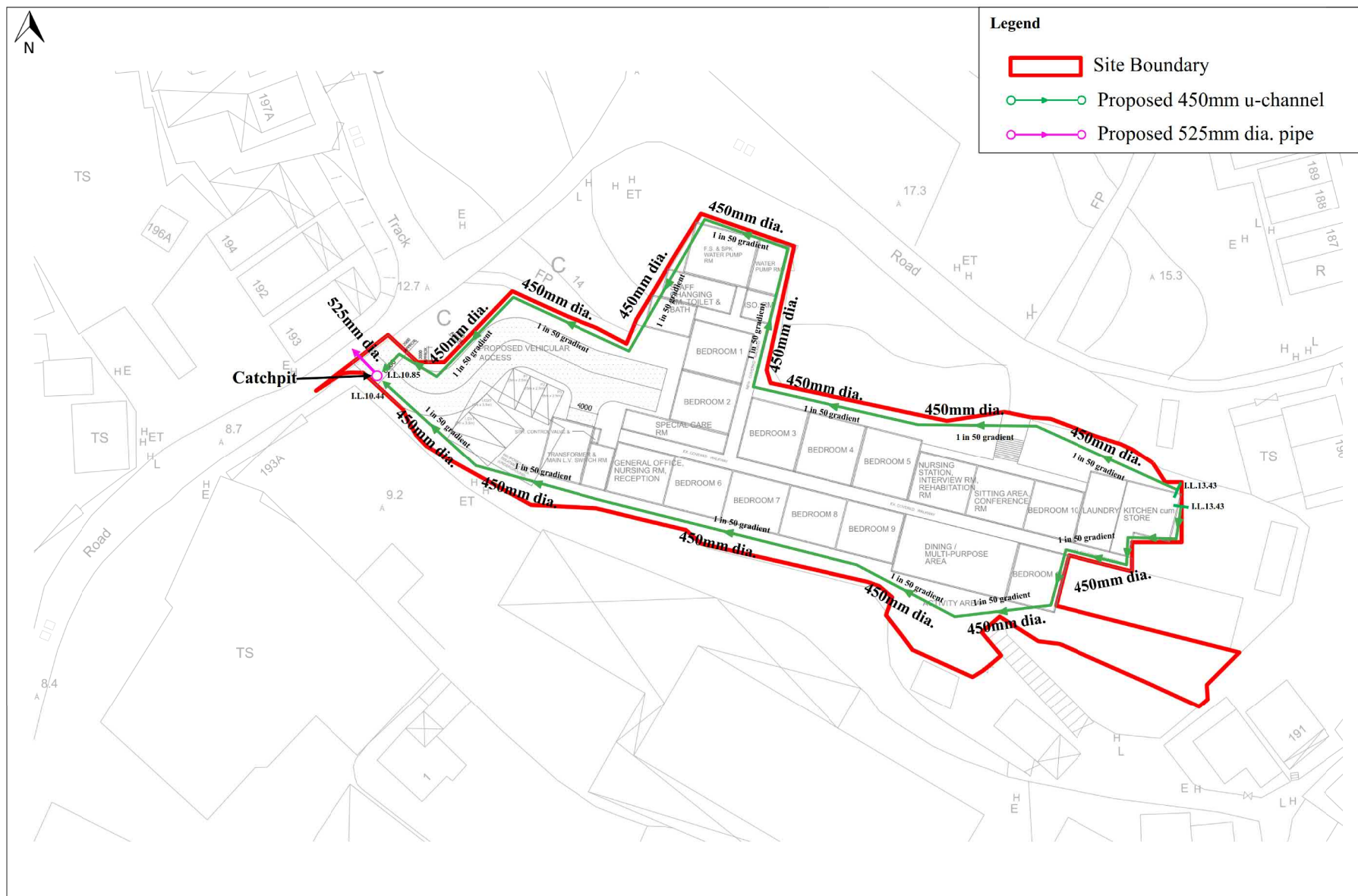
參考編號 REFERENCE No. A/YL-TYST/1132	繪圖 DRAWING A-2
---	-------------------





(摘錄自申請人於 23. 11. 2021 呈交的申請書)  
 (Extract from Applicant's  
 Submission of 23.11.2021)

參考編號 REFERENCE No. A/YL-TYST/1132	繪圖 DRAWING A-3
---	-------------------



**Project** Section 16 Planning Application for Proposed Temporary Social Welfare Facility (Residential Care Home for the Elderly) ("RCHE") by Conversion of Former Wa Fung School (Part) for a Period of 10 Years and Proposed Excavation of Land in Association with the Proposed RCHE, Lam Hau Tsuen, Yuen Long, New Territories

**Title** Proposed Drainage System and Proposed Catchment Plan

Date Nov 2021

Scale N.T.S.

File

**M M**  
MOTT  
MACDONALD

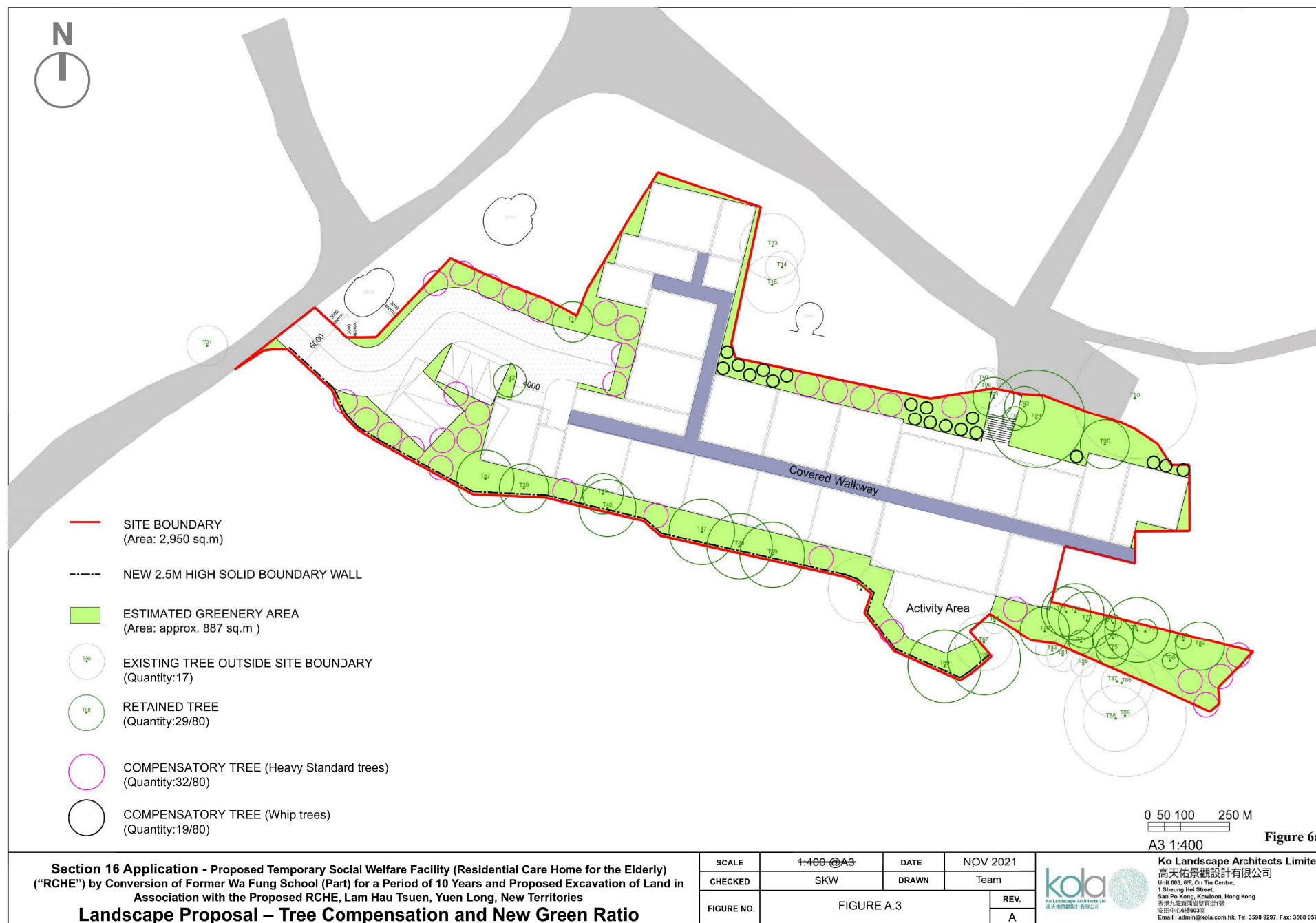
**Appendix D**

(摘錄自申請人於 14. 3. 2022 呈交的進一步資料)  
(Extract from Applicant's Further  
Information Submitted on 14.3.2022)

參考編號  
REFERENCE No.  
A/YL-TYST/1132

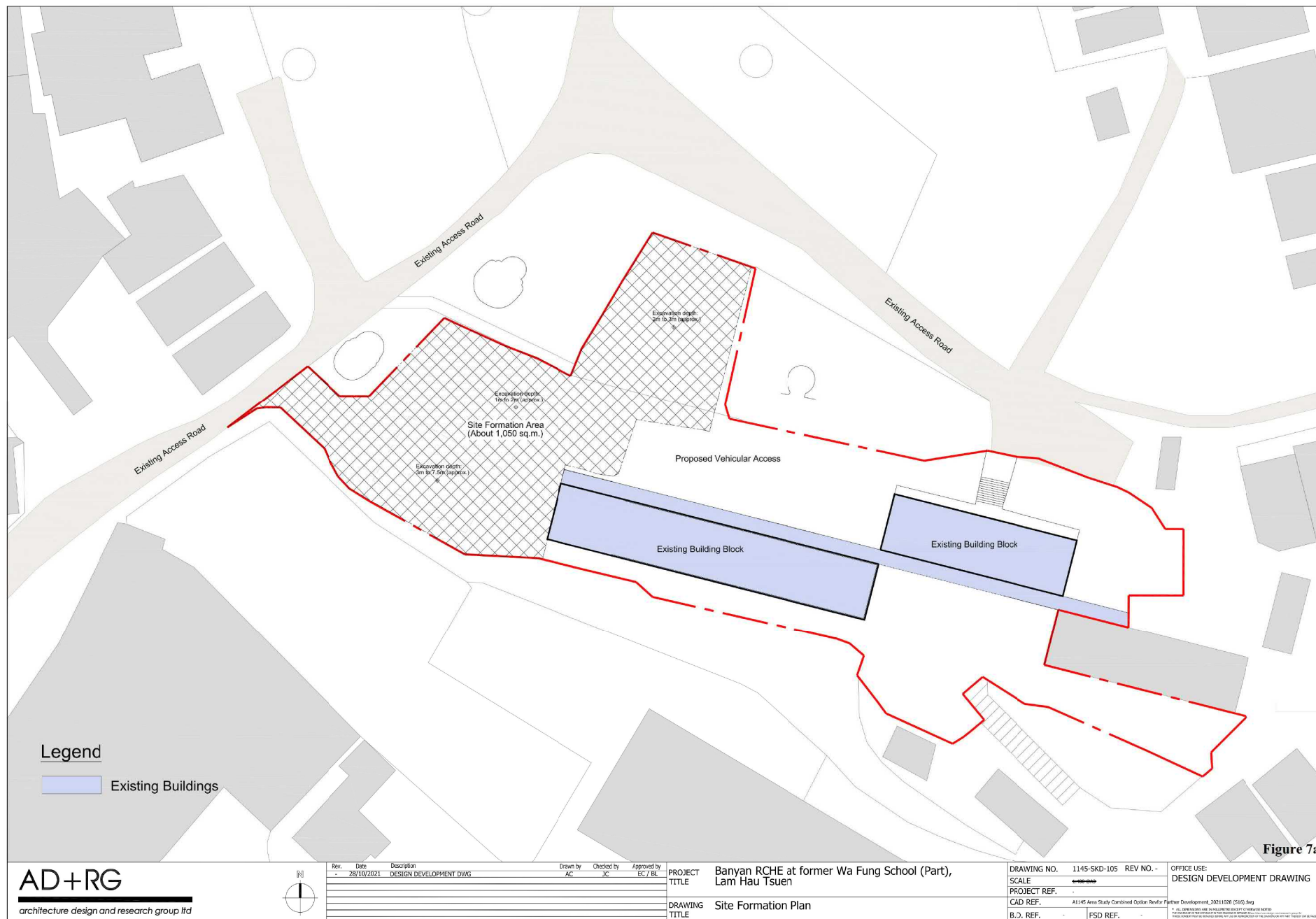
繪圖 DRAWING  
A-4





(摘錄自申請人於 23. 11. 2021 呈交的申請書)  
(Extract from Applicant's  
Submission of 23.11.2021)

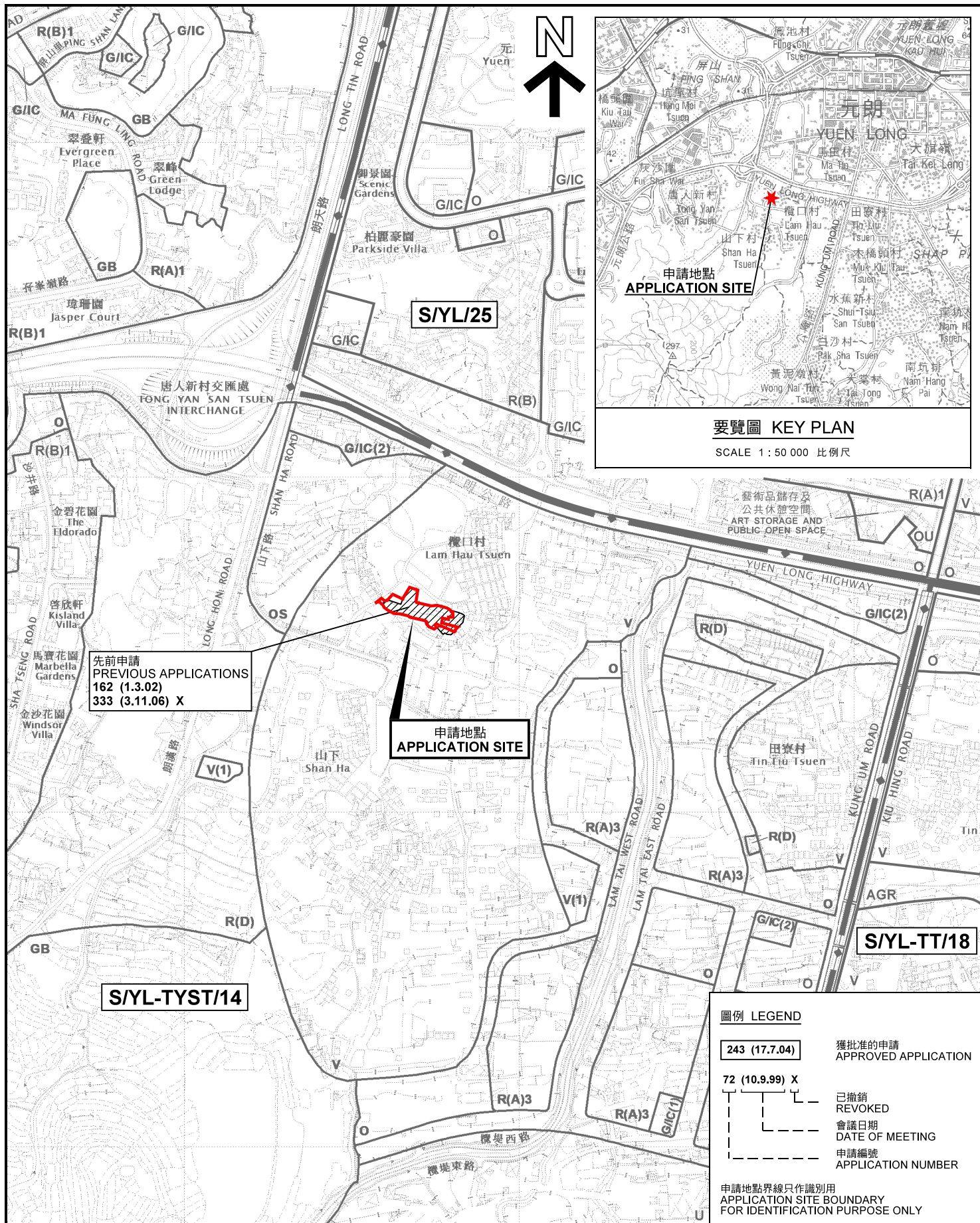
參考編號 REFERENCE No. A/YL-TYST/1132	繪圖 DRAWING A-5
---	-------------------



(摘錄自申請人於 23. 11. 2021 呈交的申請書)  
 (Extract from Applicant's  
 Submission of 23.11.2021)

參考編號 REFERENCE No. A/YL-TYST/1132	繪圖 DRAWING A-6
---	-------------------





### 位置圖 LOCATION PLAN

擬議臨時社會福利設施(護理安老院)(為期10年)及相關挖土工程  
元朗橫口村丈量約份第120約政府土地(前華封學校(部分))

PROPOSED TEMPORARY SOCIAL WELFARE FACILITY  
(RESIDENTIAL CARE HOME FOR THE ELDERLY)

FOR A PERIOD OF 10 YEARS AND ASSOCIATED EXCAVATION OF LAND  
GOVERNMENT LAND IN D.D.120, LAM HAU TSUEN, YUEN LONG,  
(INCLUDING PART OF THE FORMER WA FUNG SCHOOL)

SCALE 1 : 7 500 比例尺

米 100 0 100 200 300 米  
METRES

規劃署  
PLANNING  
DEPARTMENT

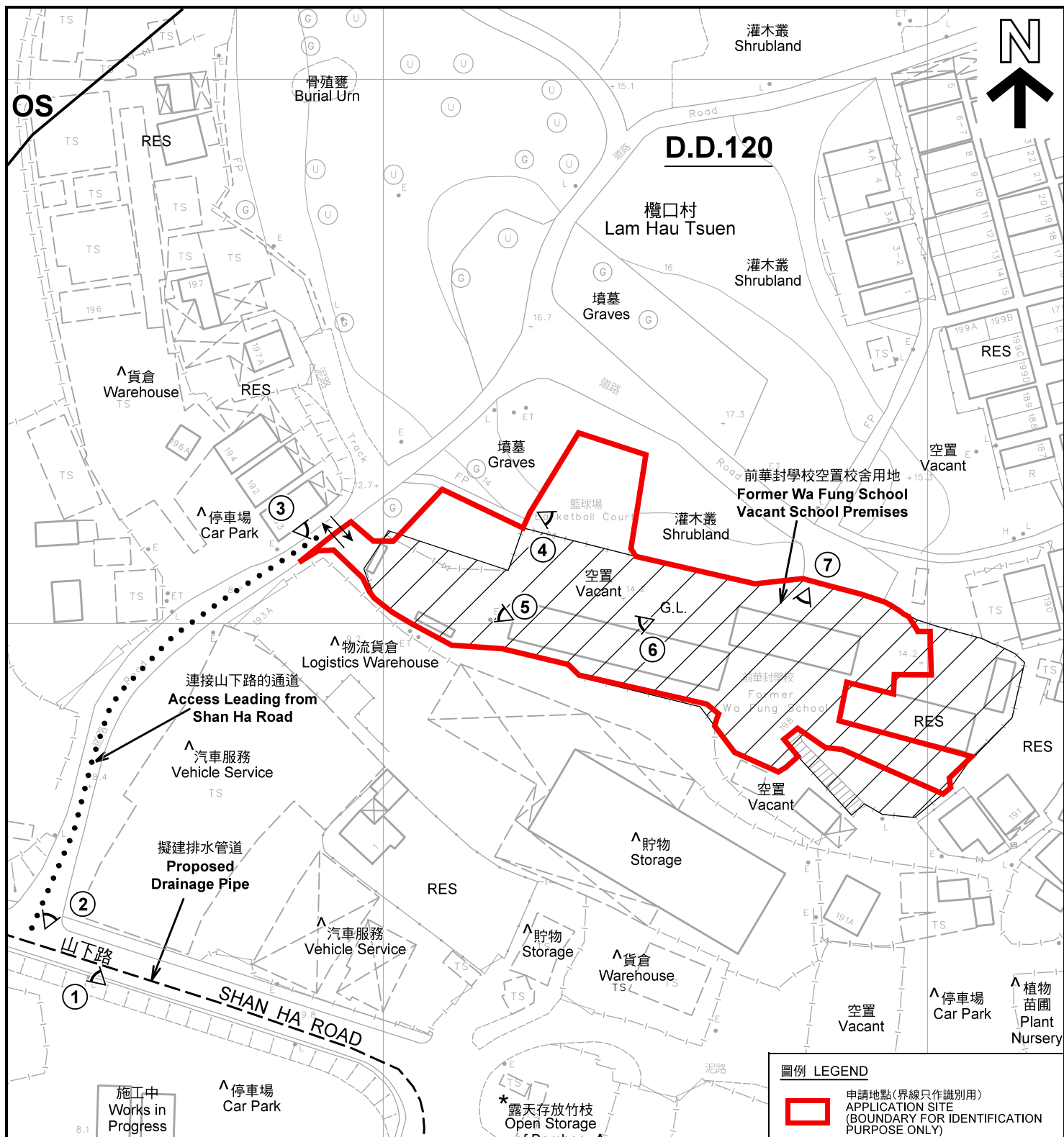


參考編號  
REFERENCE No.

A/YL-TYST/1132

圖 PLAN  
A-1

本摘要圖於2022年5月24日擬備，  
所根據的資料為於2021年8月10日  
核准的分區計劃大綱圖編號 S/YL-TYST/14  
EXTRACT PLAN PREPARED ON 24.5.2022  
BASED ON OUTLINE ZONING PLAN No.  
S/YL-TYST/14 APPROVED ON 10.8.2021



- 註釋 Notes :
- (1) 2022年4月8日勘測的土地用途  
Land uses shown on this plan are in accordance with the land use survey conducted by the Planning Department on 8.4.2022
- (2) \* 土地用途跟1993年6月21日、7月6日及7月12日勘測的土地用途一致  
Indicates that the use is the same as that revealed by the land use survey conducted by the Planning Department on 21.6.1993, 6.7.1993 & 12.7.1993
- (3) ^ 土地用途跟1993年6月21日、7月6日及7月12日勘測的土地用途有別  
Indicates that the use is different from that revealed by the land use survey conducted by the Planning Department on 21.6.1993, 6.7.1993 & 12.7.1993

### 平面圖 SITE PLAN

擬議臨時社會福利設施(護理安老院)(為期10年)及相關挖土工程  
元朗橫口村丈量約份第120約政府土地(前華封學校(部分))  
PROPOSED TEMPORARY SOCIAL WELFARE FACILITY  
(RESIDENTIAL CARE HOME FOR THE ELDERLY)  
FOR A PERIOD OF 10 YEARS AND ASSOCIATED EXCAVATION OF LAND  
GOVERNMENT LAND IN D.D.120, LAM HAU TSUEN, YUEN LONG,  
(INCLUDING PART OF THE FORMER WA FUNG SCHOOL)

SCALE 1 : 1 000 比例尺  
米 METRES 20 0 20 40 米 METRES

### 圖例 LEGEND

- 申請地點(界線只作識別用)  
APPLICATION SITE (BOUNDARY FOR IDENTIFICATION PURPOSE ONLY)
- V** 鄉村式發展  
VILLAGE TYPE DEVELOPMENT
- OS** 露天貯物  
OPEN STORAGE
- G.L.** 政府土地  
GOVERNMENT LAND
- RES** 住用構築物  
RESIDENTIAL STRUCTURES
- 實地照片的觀景點  
VIEWING POINT OF SITE PHOTO
- 入口/出口  
INGRESS / EGRESS

規劃署  
PLANNING  
DEPARTMENT



參考編號  
REFERENCE No.

A/YL-TYST/1132

圖 PLAN  
A-2





#### 圖例 LEGEND



申請地點(界線只作識別用)  
APPLICATION SITE  
(BOUNDARY FOR IDENTIFICATION  
PURPOSE ONLY)

本摘要圖於2022年5月24日擬備，所根據的資料為地政總署於2021年8月22日拍得的航攝照片編號 E140637C  
EXTRACT PLAN PREPARED ON 24.5.2022  
BASED ON AERIAL PHOTO No.  
E140637C TAKEN ON 22.8.2021  
BY LANDS DEPARTMENT

#### 航攝照片 AERIAL PHOTO

擬議臨時社會福利設施(護理安老院)(為期10年)及相關挖土工程  
元朗橫口村丈量約份第120約政府土地(前華封學校(部分))  
PROPOSED TEMPORARY SOCIAL WELFARE FACILITY  
(RESIDENTIAL CARE HOME FOR THE ELDERLY)  
FOR A PERIOD OF 10 YEARS AND ASSOCIATED EXCAVATION OF LAND  
GOVERNMENT LAND IN D.D.120, LAM HAU TSUEN, YUEN LONG,  
(INCLUDING PART OF THE FORMER WA FUNG SCHOOL)

規劃署  
PLANNING  
DEPARTMENT



參考編號  
REFERENCE No.  
A/YL-TYST/1132

圖 PLAN  
A-3





### 實地照片 SITE PHOTOS

本圖於2022年5月24日擬備，所根據的資料為攝於2022年4月8日的實地照片  
PLAN PREPARED ON 24.5.2022  
BASED ON SITE PHOTOS  
TAKEN ON 8.4.2022

擬議臨時社會福利設施(護理安老院)(為期10年)及相關挖土工程  
元朗橫口村丈量約份第120約政府土地(前華封學校(部分))  
PROPOSED TEMPORARY SOCIAL WELFARE FACILITY  
(RESIDENTIAL CARE HOME FOR THE ELDERLY)  
FOR A PERIOD OF 10 YEARS AND ASSOCIATED EXCAVATION OF LAND  
GOVERNMENT LAND IN D.D.120, LAM HAU TSUEN, YUEN LONG,  
(INCLUDING PART OF THE FORMER WA FUNG SCHOOL)

規劃署  
PLANNING  
DEPARTMENT



參考編號  
REFERENCE No.

A/YL-TYST/1132

圖 PLAN  
A-4a





本圖於2022年5月24日擬備，所根據的資料為攝於2022年4月8日的實地照片  
PLAN PREPARED ON 24.5.2022  
BASED ON SITE PHOTOS  
TAKEN ON 8.4.2022

### 實地照片 SITE PHOTOS

擬議臨時社會福利設施(護理安老院)(為期10年)及相關挖土工程  
元朗橫口村丈量約份第120約政府土地(前華封學校(部分))  
PROPOSED TEMPORARY SOCIAL WELFARE FACILITY  
(RESIDENTIAL CARE HOME FOR THE ELDERLY)  
FOR A PERIOD OF 10 YEARS AND ASSOCIATED EXCAVATION OF LAND  
GOVERNMENT LAND IN D.D.120, LAM HAU TSUEN, YUEN LONG,  
(INCLUDING PART OF THE FORMER WA FUNG SCHOOL)

規劃署  
PLANNING  
DEPARTMENT



參考編號  
REFERENCE No.  
A/YL-TYST/1132

圖 PLAN  
A-4b