

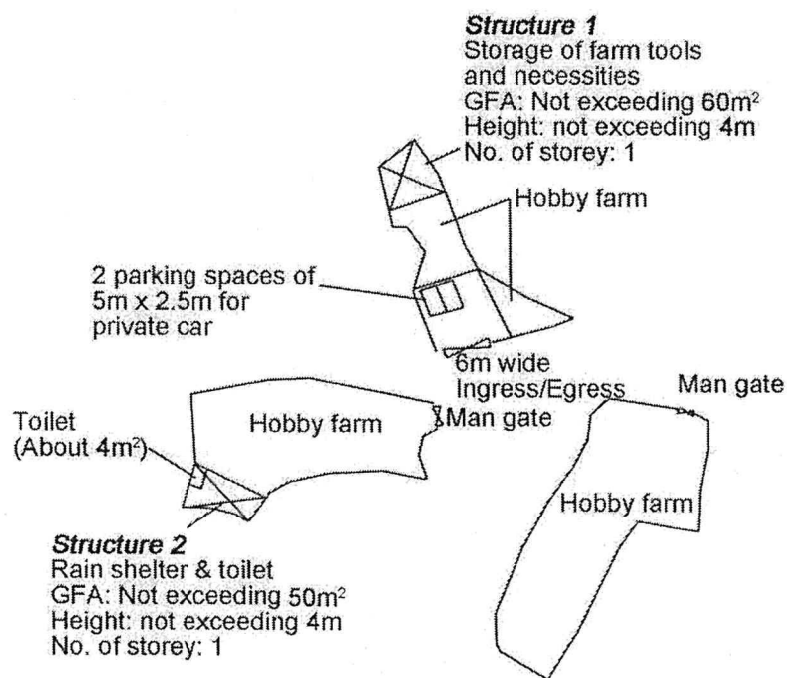
<p>Project 項目名稱:</p> <p>Proposed Temporary Place of Recreation, Sports or Culture (Hobby Farm) for a Period of 3 Years and Excavation of Land at Lots 899 (Part), 902 & 942 in D.D. 119, Yuen Long, N.T.</p>	<p>Drawing Title 圖目:</p> <p>Location Plan</p> <p>Drawing No. 圖號:</p> <p>Figure 2</p>	<p>Remarks 備註:</p> <p>●●● Vehicular access leading from Kung Um Road</p> <p>Scale 比例:</p> <p>1:7500</p>
--	--	---

(摘錄自申請人於 9. 12. 2021 呈交的申請書)
(Extract from Applicant's Submission of 9.12.2021)

參考編號
REFERENCE No.
A/YL-TYST/1136

繪圖 DRAWING
A-1

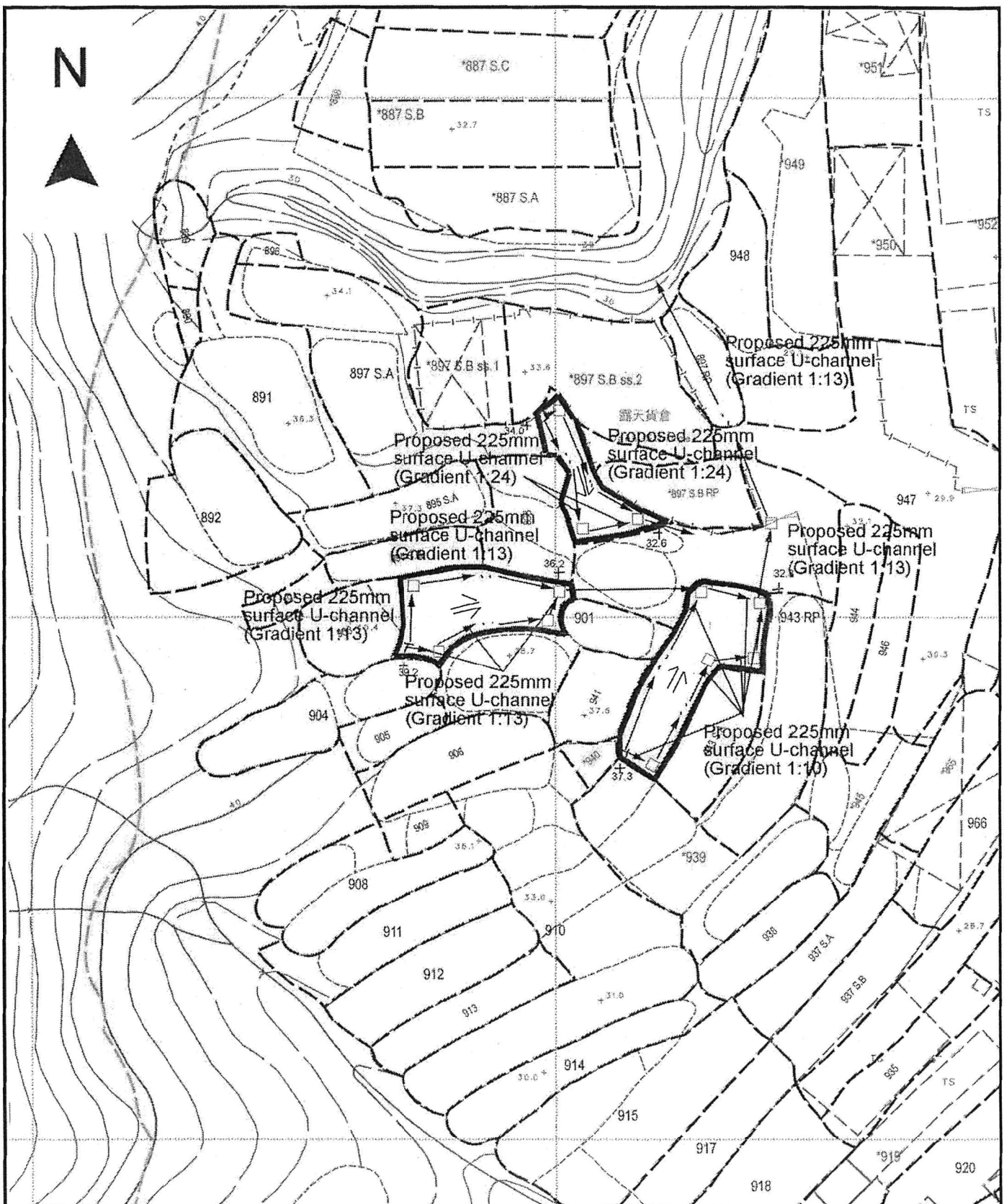
N



<p>Project 項目名稱:</p> <p>Proposed Temporary Place of Recreation, Sports or Culture (Hobby Farm) for a Period of 3 Years and Excavation of Land at Lots 899 (Part), 902 & 942 in D.D. 119, Yuen Long, N.T.</p>	<p>Drawing Title 圖目:</p> <p>Proposed Layout Plan</p> <p>Drawing No. 圖號:</p> <p>Figure 3</p>	<p>Remarks 備註:</p> <p>Scale 比例:</p> <p>1:1000</p>
--	---	---

(摘錄自申請人於 9. 12. 2021 呈交的申請書)
(Extract from Applicant's Submission of 9.12.2021)

<p>參考編號 REFERENCE No. A/YL-TYST/1136</p>	<p>繪圖 DRAWING A-2</p>
--	---------------------------



Project 項目名稱:

Proposed Temporary Place of Recreation, Sports or Culture (Hobby Farm) for a Period of 3 Years and Excavation of Land at Lots 899 (Part), 902 & 942 in D.D. 119, Yuen Long, N.T.

Drawing Title 圖目:

Proposed Drainage Plan

Drawing No. 圖號:

Figure 4

Remarks 備註:

☐ Proposed catchpit
 + 39.3 Level (in mPD)
 Flow of surface runoff

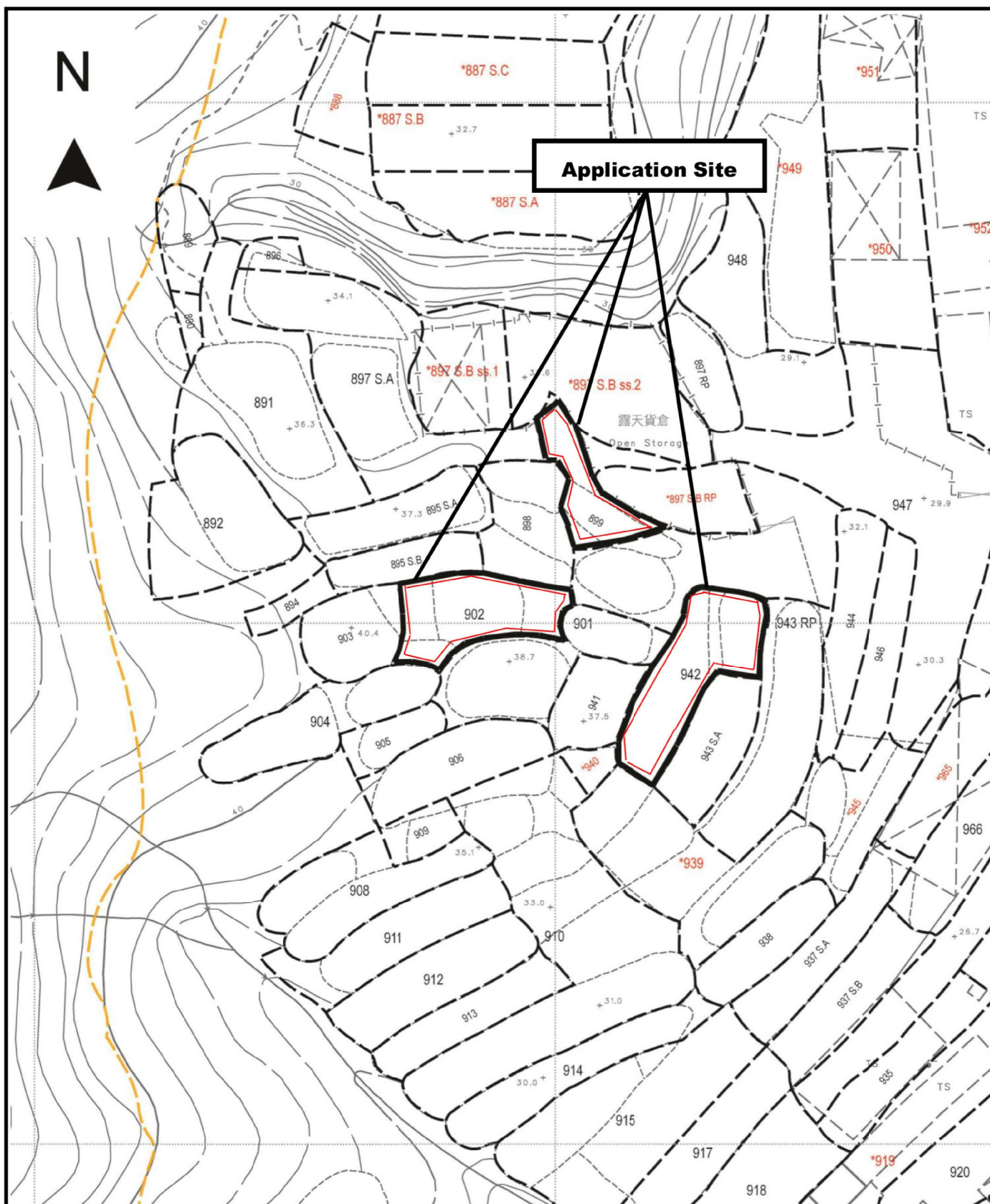
Scale 比例:

1:1000

(摘錄自申請人於 9. 12. 2021 呈交的申請書)
(Extract from Applicant's Submission of 9.12.2021)

參考編號
REFERENCE No.
AYL-TYST/1136

繪圖 DRAWING
A-3



Project 項目名稱:

Proposed Temporary Place of Recreation, Sports or Culture (Hobby Farm) for a Period of 3 Years and Excavation of Land at Lots 899 (Part), 902 & 942 in D.D. 119, Yuen Long, N.T.

Drawing Title 圖目:

Proposed Land Excavation Plan

Drawing No. 圖號:

Figure 5

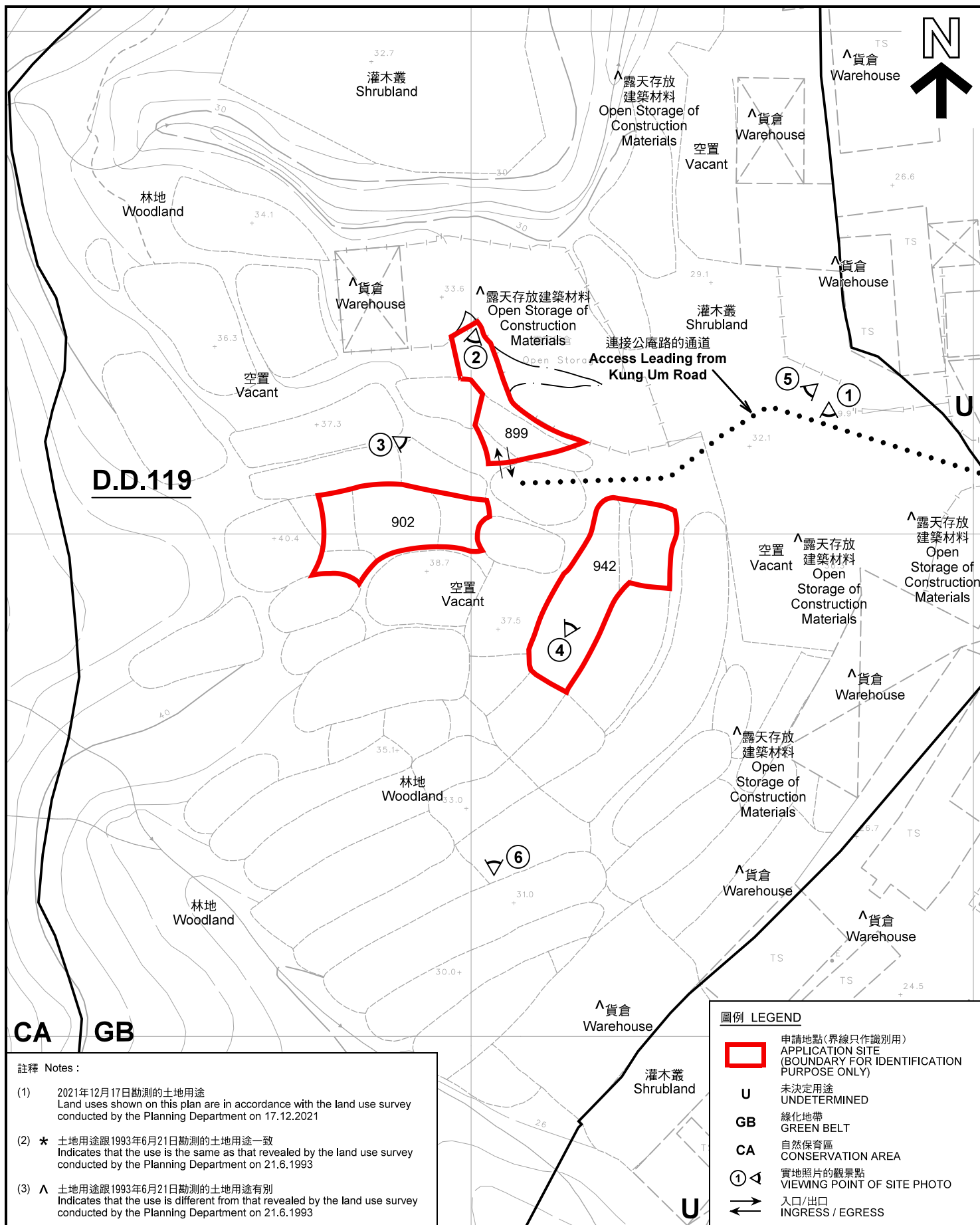
Remarks 備註:


— Area to be excavated for provision of 225mm surface channel

The remaining portion of the land will be covered with soil

Scale 比例:

1:1000



<p>本摘要圖於2022年1月19日擬備，所根據的資料為測量圖編號 6-NW-23B 及 6-NW-24A EXTRACT PLAN PREPARED ON 19.1.2022 BASED ON SURVEY SHEETS No. 6-NW-23B & 6-NW-24A</p>	<p>平面圖 SITE PLAN</p> <p>擬議臨時康體文娛場所(休閒農場)(為期3年)及挖土工程 元朗丈量約份第119約地段第899號(部分)、第902號及第942號 PROPOSED TEMPORARY PLACE OF RECREATION, SPORTS OR CULTURE(HOBBY FARM) FOR A PERIOD OF 3 YEARS AND EXCAVATION OF LAND LOTS 899 (PART), 902 AND 942 IN D.D.119, YUEN LONG</p> <p>SCALE 1 : 1 000 比例尺</p> <p>米 20 0 20 40 米 METRES</p>	<p>規劃署 PLANNING DEPARTMENT</p> 
	<p>參考編號 REFERENCE No. A/YL-TYST/1136</p>	<p>圖 PLAN A-2</p>



連接公庵路的通道
Access Leading from
Kung Um Road

CA

圖例 LEGEND



申請地點(界線只作識別用)
APPLICATION SITE
(BOUNDARY FOR IDENTIFICATION
PURPOSE ONLY)

GB U

污水處理廠
SEWAGE
TREATMENT
WORKS

OU

航攝照片 AERIAL PHOTO

擬議臨時康體文娛場所(休閒農場)(為期3年)及挖土工程
元朗丈量約份第119約地段第899號(部分)、第902號及第942號
PROPOSED TEMPORARY PLACE OF
RECREATION, SPORTS OR CULTURE(HOBBY FARM)
FOR A PERIOD OF 3 YEARS AND EXCAVATION OF LAND
LOTS 899 (PART), 902 AND 942 IN D.D.119, YUEN LONG


規劃署
PLANNING
DEPARTMENT



本摘要圖於2022年1月19日擬備，所根據
的資料為地政總署於2021年8月22日拍得
的航攝照片編號 E140578C
EXTRACT PLAN PREPARED ON 19.1.2022
BASED ON AERIAL PHOTO No.
E140578C TAKEN ON 22.8.2021
BY LANDS DEPARTMENT

參考編號
REFERENCE No.
A/YL-TYST/1136

圖 PLAN
A-3



申請地點界線只作識別用 APPLICATION SITE BOUNDARY FOR IDENTIFICATION PURPOSE ONLY

實地照片 SITE PHOTOS

擬議臨時康體文娛場所(休閒農場)(為期3年)及挖土工程
元朗丈量約份第119約地段第899號(部分)、第902號及第942號
PROPOSED TEMPORARY PLACE OF
RECREATION, SPORTS OR CULTURE(HOBBY FARM)
FOR A PERIOD OF 3 YEARS AND EXCAVATION OF LAND
LOTS 899 (PART), 902 AND 942 IN D.D.119, YUEN LONG


規劃署
PLANNING
DEPARTMENT



本圖於2022年1月12日擬備，所根據的
資料為攝於2021年12月17日的實地照片
PLAN PREPARED ON 12.1.2022
BASED ON SITE PHOTOS
TAKEN ON 17.12.2021

參考編號
REFERENCE No.
A/YL-TYST/1136

圖 PLAN
A-4a



申請地點界線只作識別用 APPLICATION SITE BOUNDARY FOR IDENTIFICATION PURPOSE ONLY

本圖於2022年1月12日擬備，所根據的資料為攝於2021年12月17日的實地照片
PLAN PREPARED ON 12.1.2022
BASED ON SITE PHOTOS
TAKEN ON 17.12.2021

實地照片 SITE PHOTOS

擬議臨時康體文娛場所(休閒農場)(為期3年)及挖土工程
元朗丈量約份第119約地段第899號(部分)、第902號及第942號
PROPOSED TEMPORARY PLACE OF
RECREATION, SPORTS OR CULTURE(HOBBY FARM)
FOR A PERIOD OF 3 YEARS AND EXCAVATION OF LAND
LOTS 899 (PART), 902 AND 942 IN D.D.119, YUEN LONG

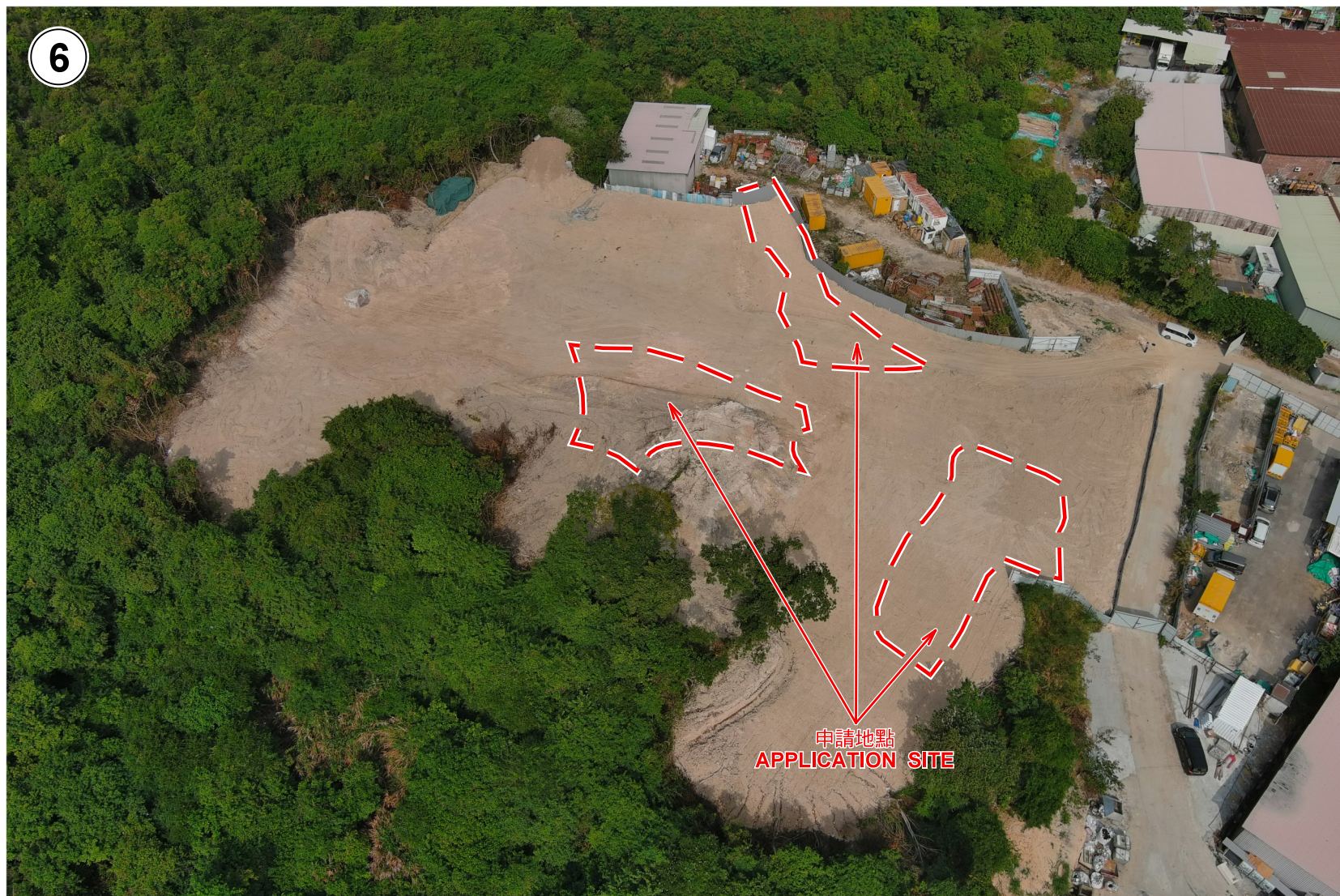
規劃署
PLANNING
DEPARTMENT



參考編號
REFERENCE No.
A/YL-TYST/1136

圖 PLAN
A-4b

6



申請地點界線只作識別用 APPLICATION SITE BOUNDARY FOR IDENTIFICATION PURPOSE ONLY

實地照片 SITE PHOTOS

擬議臨時康體文娛場所(休閒農場)(為期3年)及挖土工程
元朗丈量約份第119約地段第899號(部分)、第902號及第942號
PROPOSED TEMPORARY PLACE OF
RECREATION, SPORTS OR CULTURE(HOBBY FARM)
FOR A PERIOD OF 3 YEARS AND EXCAVATION OF LAND
LOTS 899 (PART), 902 AND 942 IN D.D.119, YUEN LONG

本圖於2022年1月12日擬備，所根據的
資料為攝於2021年12月17日的實地照片
PLAN PREPARED ON 12.1.2022
BASED ON SITE PHOTOS
TAKEN ON 17.12.2021

規劃署
PLANNING
DEPARTMENT



參考編號
REFERENCE No.
A/YL-TYST/1136

圖 PLAN
A-4c