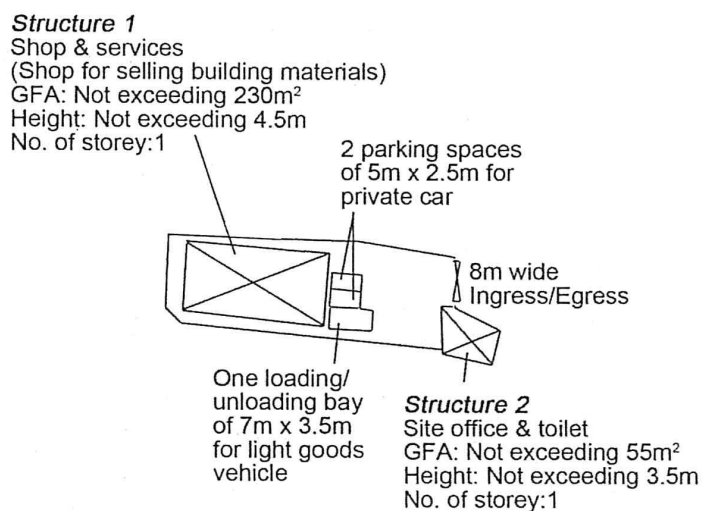


<p>Project 項目名稱:</p> <p>Proposed Temporary Shop &amp; Services (Shop for Selling Building Materials) for a Period of 3 Years and Excavation of Land at Lot 1654 S.A (Part) in D.D. 121, Shan Ha Tsuen, Yuen Long, N.T.</p>	<p>Drawing Title 圖目:</p> <p>Location Plan</p> <p>Drawing No. 圖號:</p> <p>Figure 2</p>	<p>Remarks 備註:</p> <p>●●● Vehicular access leading to the application site from Shan Ha Road</p> <p>Scale 比例:</p> <p>1:7500</p>
--	--	---

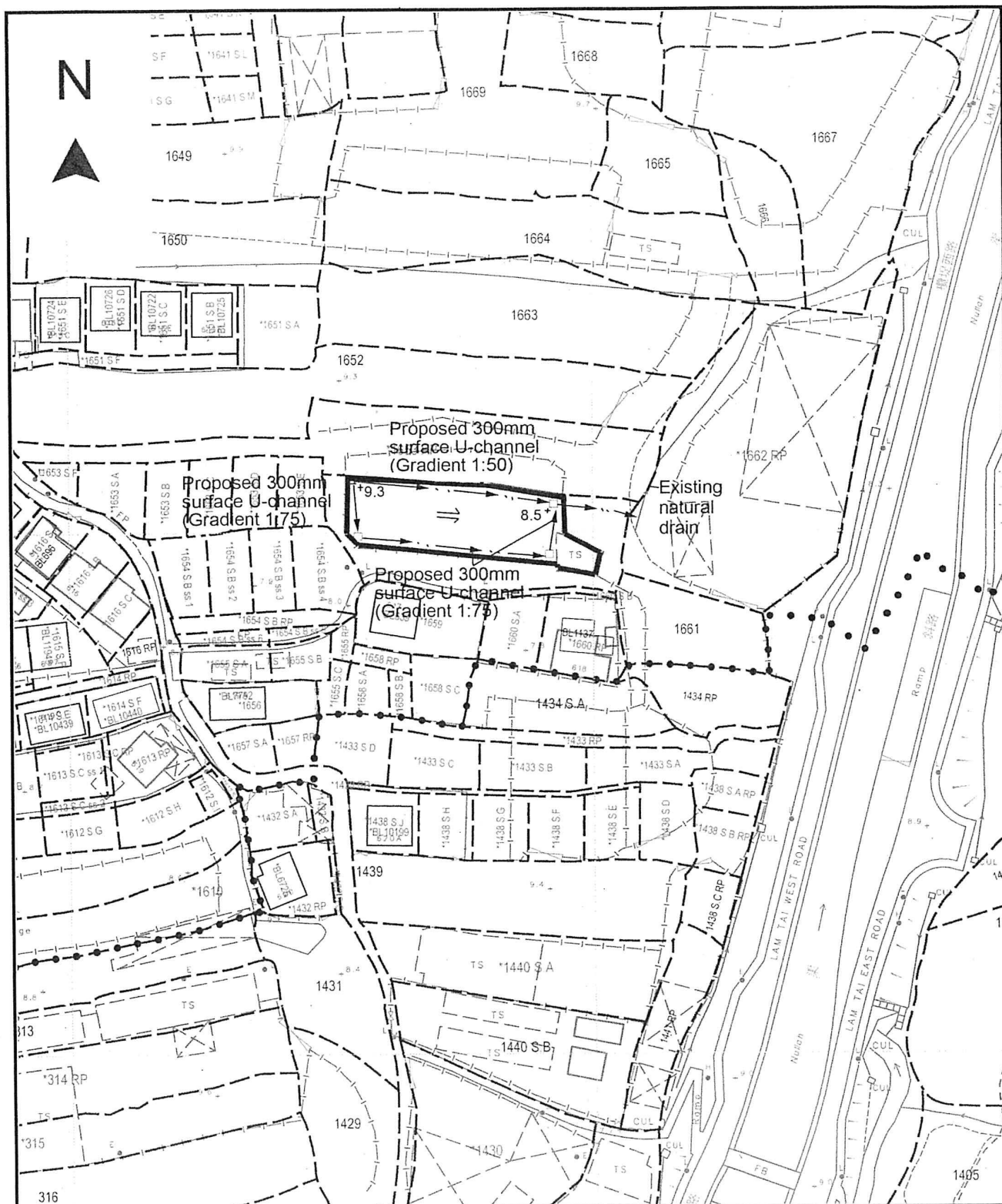
(摘錄自申請人於 19.1.2022 呈交的申請書)  
(Extract from Applicant's Submission of 19.1.2022)

參考編號  
REFERENCE No.  
AYL-TYST/1148

繪圖 DRAWING  
A-1



<p>Project 項目名稱:</p> <p>Proposed Temporary Shop &amp; Services (Shop for Selling Building Materials) for a Period of 3 Years and Excavation of Land at Lot 1654 S.A (Part) in D.D. 121, Shan Ha Tsuen, Yuen Long, N.T.</p>	<p>Drawing Title 圖目:</p> <p>Proposed Layout Plan</p>	<p>Remarks 備註:</p>
	<p>Drawing No. 圖號:</p> <p>Figure 3</p>	<p>Scale 比例:</p> <p>1:1000</p>



Project 項目名稱:

Proposed Temporary Shop & Services  
(Shop for Selling Building Materials) for  
a Period of 3 Years and Excavation of  
Land at Lot 1654 S.A (Part) in D.D. 121,  
Shan Ha Tsuen, Yuen Long, N.T.

Drawing Title 圖目:

Proposed Drainage Plan

Drawing No. 圖號:

Figure 4

Remarks 備註:

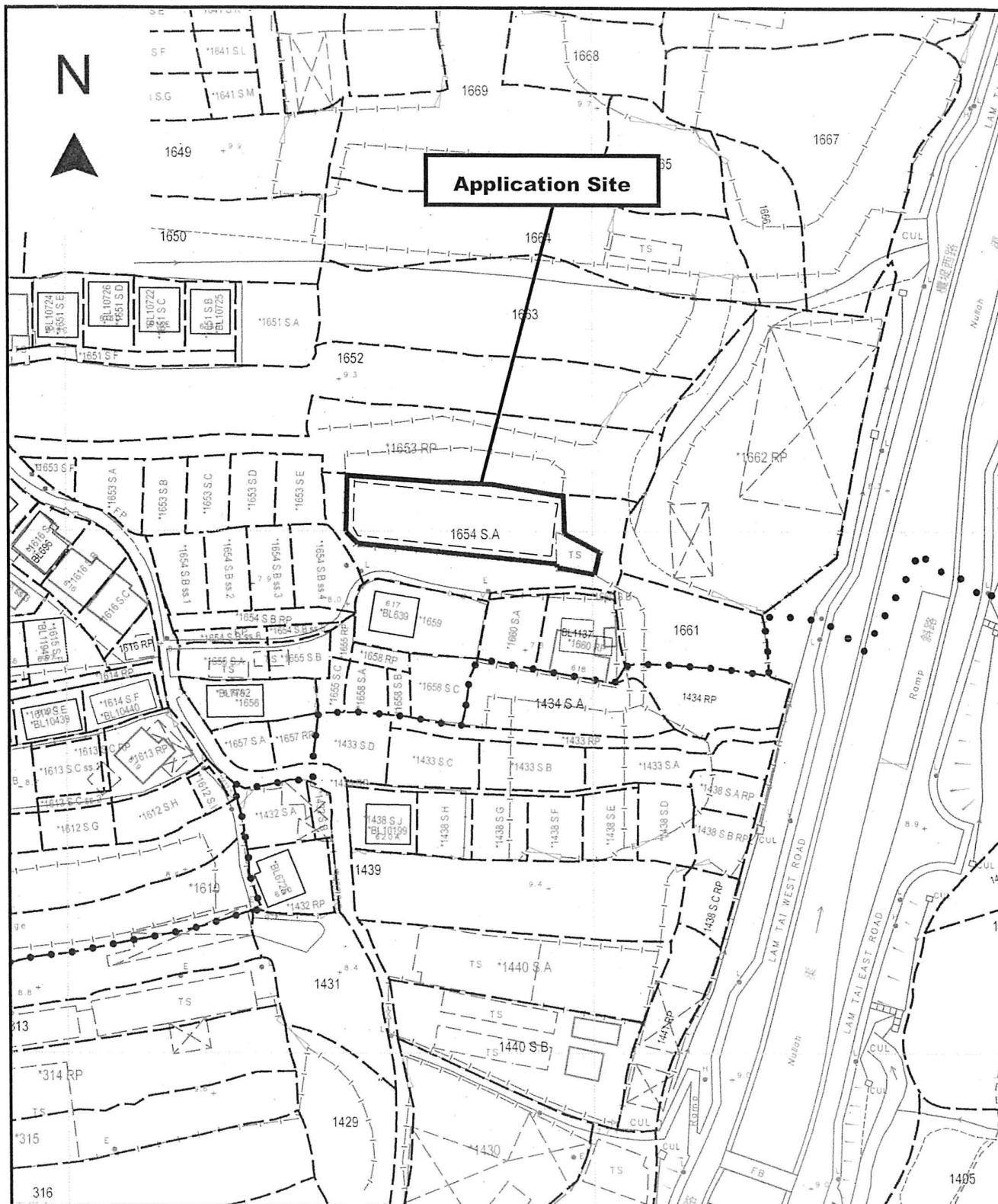
+9.3 Level (in mPD)

□ Proposed catchpit

← Flow of surface runoff

Scale 比例:

1:1000



Project 項目名稱:

Proposed Temporary Shop & Services  
(Shop for Selling Building Materials) for  
a Period of 3 Years and Excavation of  
Land at Lot 1654 S.A (Part) in D.D. 121,  
Shan Ha Tsuen, Yuen Long, N.T.

Drawing Title 圖目:

Excavation Area Plan

Drawing No. 圖號:

Figure 5

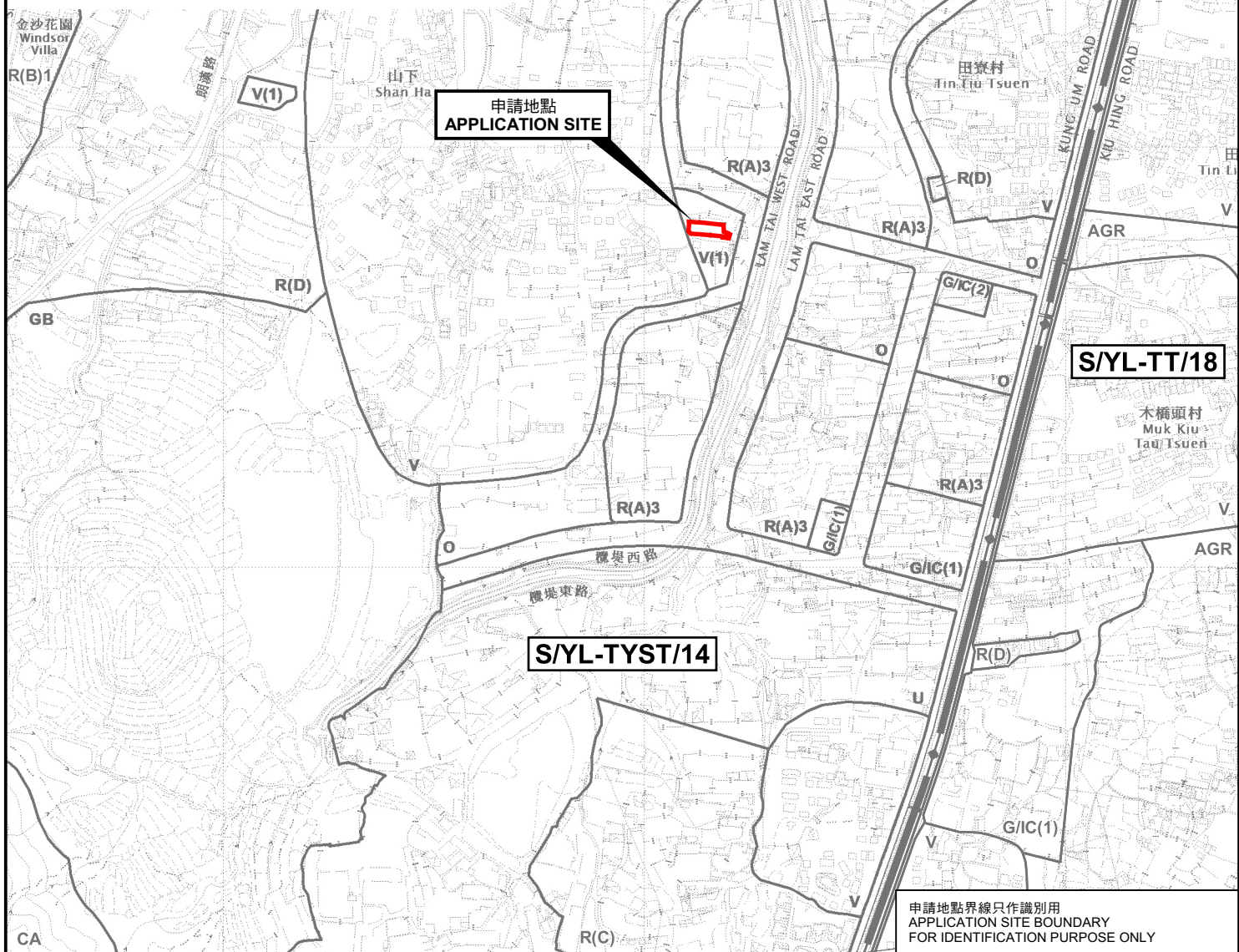
Remarks 備註:

— Area to be excavated for  
provision of surface  
channel for dissipation of  
stormwater

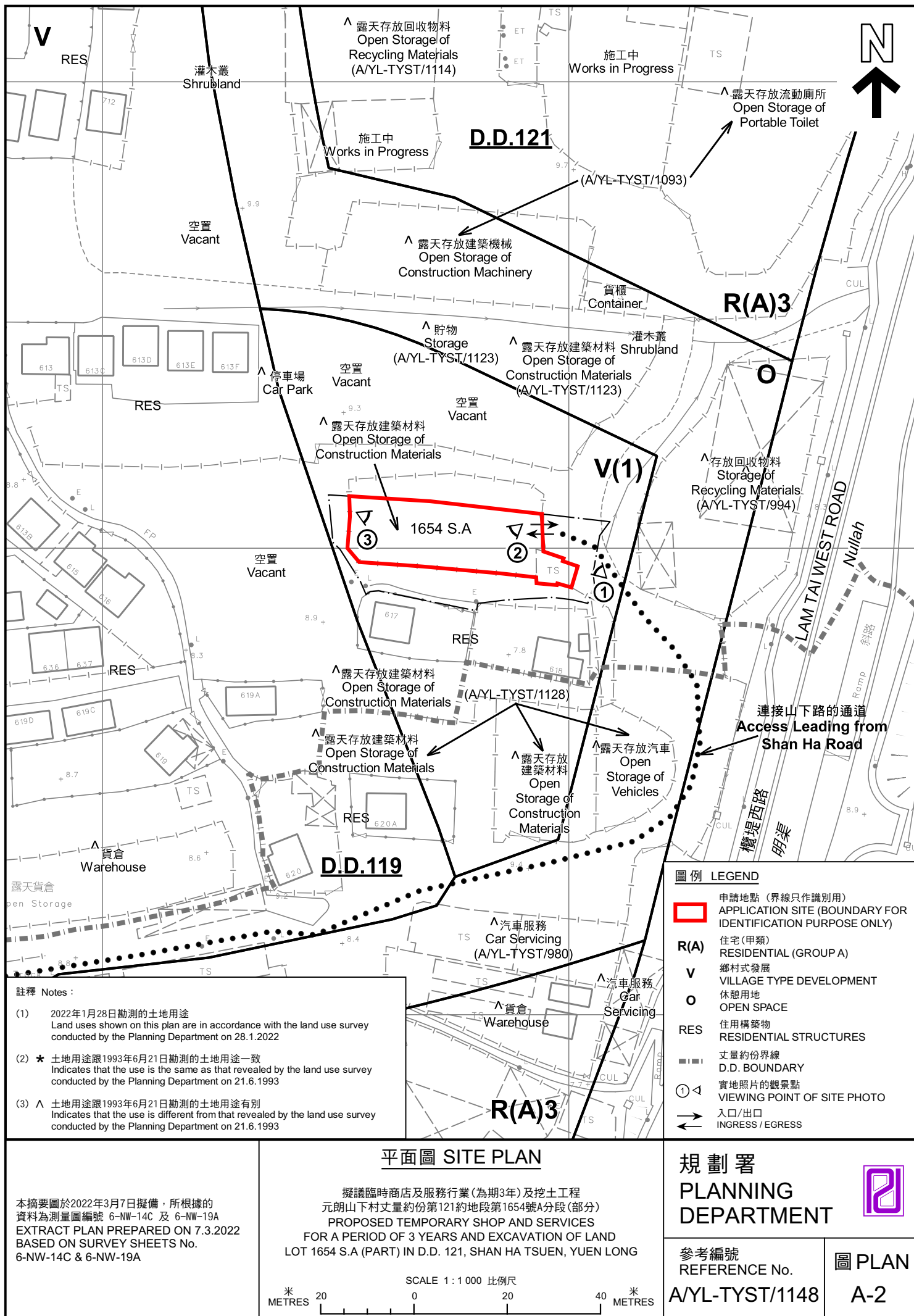
Scale 比例:

1:1000





<p>本摘要圖於2022年2月28日擬備，所根據的資料為於2021年8月10日核准的分區計劃大綱圖編號 S/YL-TYST/14 EXTRACT PLAN PREPARED ON 28.2.2022 BASED ON OUTLINE ZONING PLAN No. S/YL-TYST/14 APPROVED ON 10.8.2021</p>	<p><b>位置圖 LOCATION PLAN</b></p> <p>擬議臨時商店及服務行業(為期3年)及挖土工程 元朗山下村丈量約份第121約地段第1654號A分段(部分) PROPOSED TEMPORARY SHOP AND SERVICES FOR A PERIOD OF 3 YEARS AND EXCAVATION OF LAND LOT 1654 S.A (PART) IN D.D. 121, SHAN HA TSUEN, YUEN LONG</p> <p>SCALE 1 : 7 500 比例尺</p> <p>米 100 0 100 200 300 米 METRES</p>	<p><b>規劃署</b> PLANNING DEPARTMENT</p> <p>參考編號 REFERENCE No. A/YL-TYST/1148</p> <p><b>圖 PLAN</b> A-1</p>
---	--	---







圖例 LEGEND



申請地點(界線只作識別用)  
APPLICATION SITE  
(BOUNDARY FOR IDENTIFICATION  
PURPOSE ONLY)

本摘要圖於2022年2月28日擬備，所根據的資料為地政總署於2021年8月22日拍得的航攝照片編號 E140737C  
EXTRACT PLAN PREPARED ON 28.2.2022  
BASED ON AERIAL PHOTO No.  
E140737C TAKEN ON 22.8.2021  
BY LANDS DEPARTMENT

航攝照片 AERIAL PHOTO

擬議臨時商店及服務行業(為期3年)及挖土工程  
元朗山下村丈量約份第121約地段第1654號A分段(部分)  
PROPOSED TEMPORARY SHOP AND SERVICES  
FOR A PERIOD OF 3 YEARS AND EXCAVATION OF LAND  
LOT 1654 S.A (PART) IN D.D. 121, SHAN HA TSUEN, YUEN LONG

規劃署  
PLANNING  
DEPARTMENT



參考編號  
REFERENCE No.  
AYL-TYST/1148

圖 PLAN  
A-3





### 實地照片 SITE PHOTOS

擬議臨時商店及服務行業(為期3年)及挖土工程  
元朗山下村丈量約份第121約地段第1654號A分段(部分)  
PROPOSED TEMPORARY SHOP AND SERVICES  
FOR A PERIOD OF 3 YEARS AND EXCAVATION OF LAND  
LOT 1654 S.A (PART) IN D.D. 121, SHAN HA TSUEN, YUEN LONG

規 劃 署  
PLANNING  
DEPARTMENT



參考編號  
REFERENCE No.  
A/YL-TYST/1148

圖 PLAN  
A-4

本圖於2022年3月7日擬備，所根據的  
資料為攝於2022年1月28日的實地照片  
PLAN PREPARED ON 7.3.2022  
BASED ON SITE PHOTOS  
TAKEN ON 28.1.2022