

<p>Project 項目名稱:</p> <p>Proposed Temporary Shop & Services for a Period of 3 Years & Excavation of Land at Lot 1586 in D.D. 121 & Adjoining Government Land, Shan Ha Tsuen, Yuen Long, N.T.</p>	<p>Drawing Title 圖目:</p> <p>Location Plan</p> <p>Drawing No. 圖號:</p> <p>Figure 2</p>	<p>Remarks 備註:</p> <p>••• Vehicular access leading to the application site from Shan Ha Road</p> <p>Scale 比例:</p> <p>1:7500</p>
---	--	---

(摘錄自申請人於 4.1.2024 呈交的申請書)
(Extract from Applicant's Submission of 4.1.2024)

參考編號
REFERENCE No.
AYL-TYST/1251

繪圖 DRAWING
A-1



Structure 1

Shop & services & toilet

GFA: Not exceeding 230m²

Height: Not exceeding 4.5m

No. of storey: 1



6m wide
Ingress/Egress

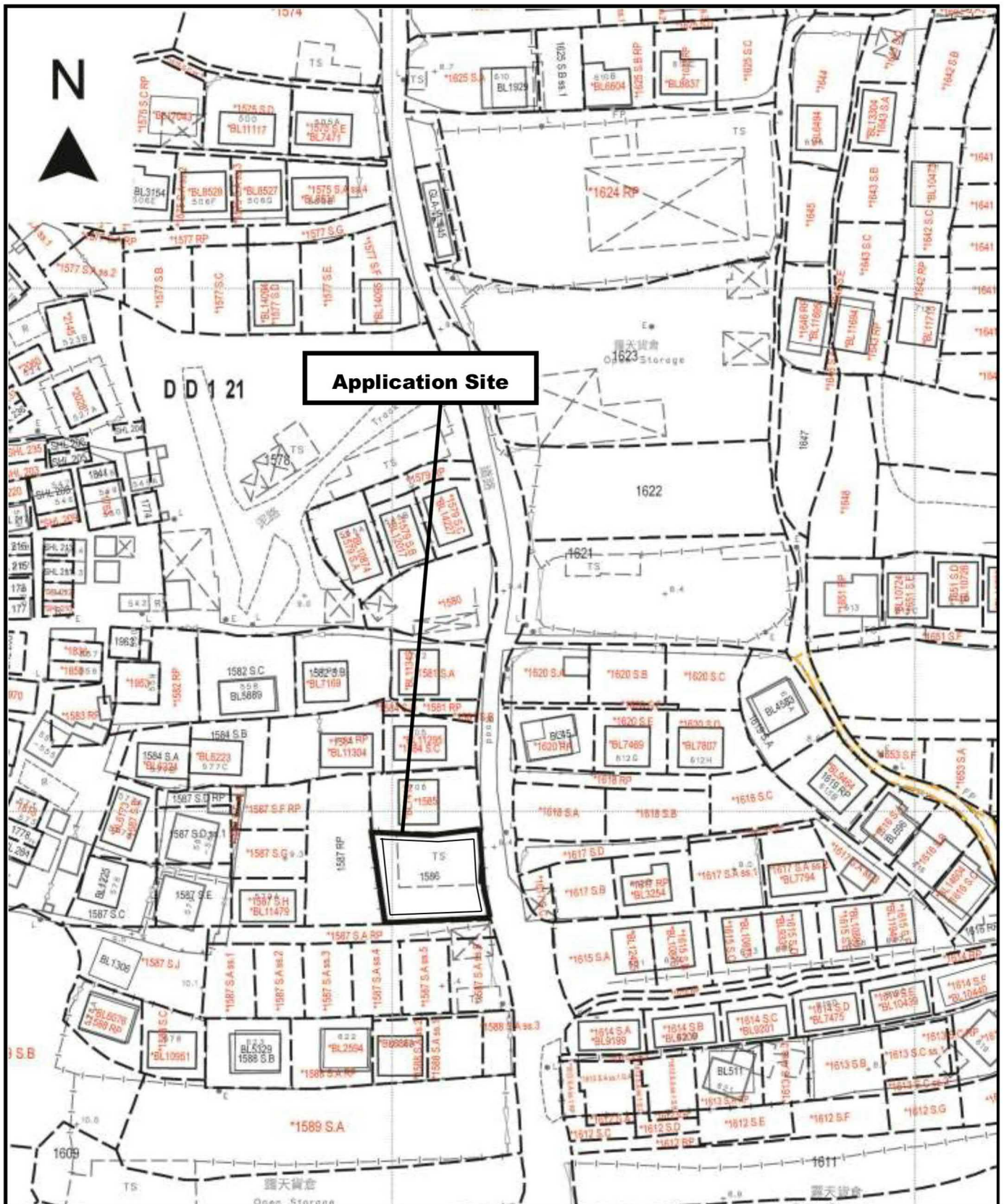
2 parking spaces of
5m x 2.5m for
private car

Project 項目名稱: Proposed Temporary Shop & Services for a Period of 3 Years & Excavation of Land at Lot 1586 in D.D. 121 & Adjoining Government Land, Shan Ha Tsuen, Yuen Long, N.T.	Drawing Title 圖目: Proposed Layout Plan	Remarks 備註:
	Drawing No. 圖號: Figure 3	Scale 比例: 1:1000

(摘錄自申請人於 4.1.2024 呈交的申請書)
(Extract from Applicant's
Submission of 4.1.2024)

參考編號
REFERENCE No.
AYL-TYST/1251

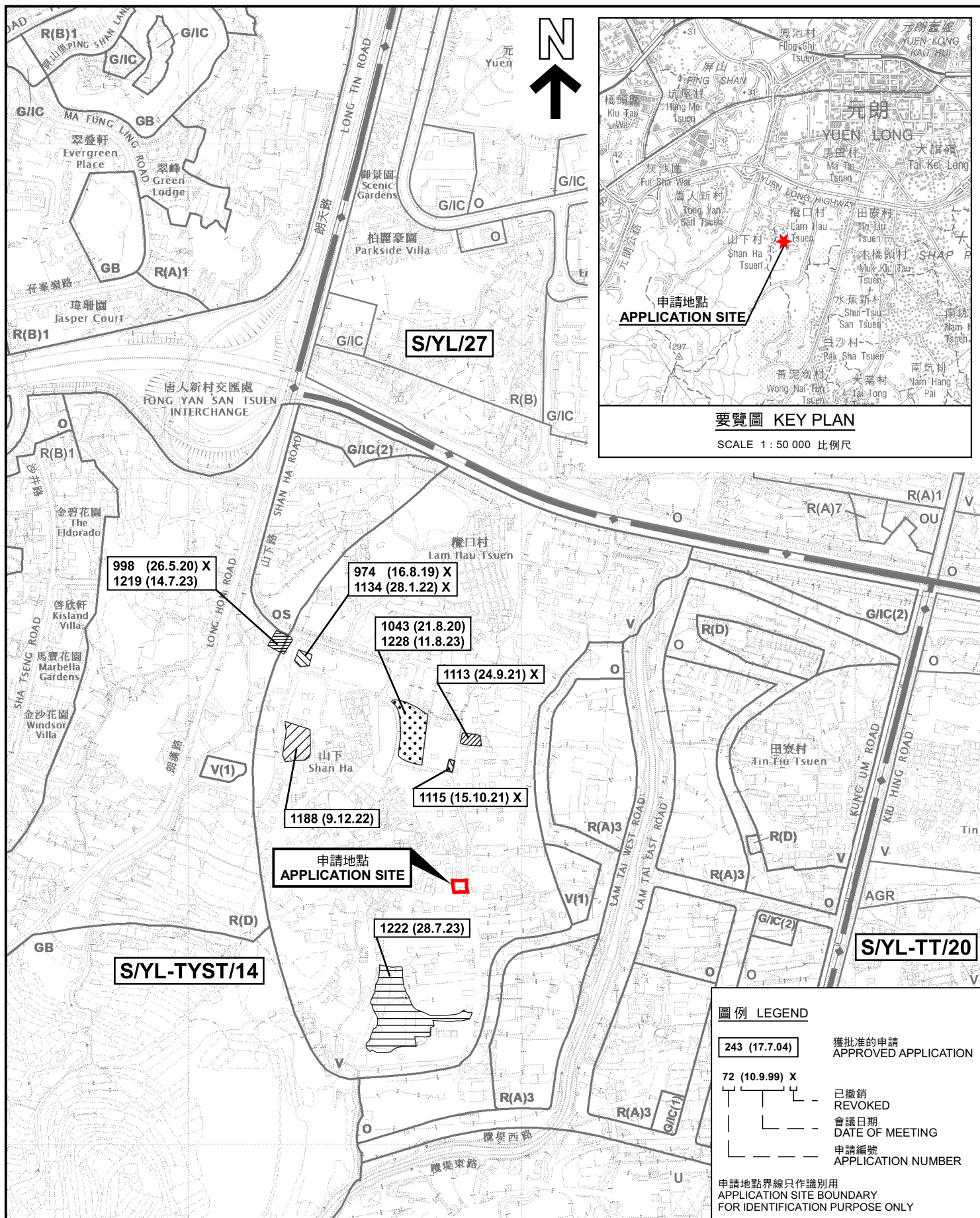
繪圖 DRAWING
A-2



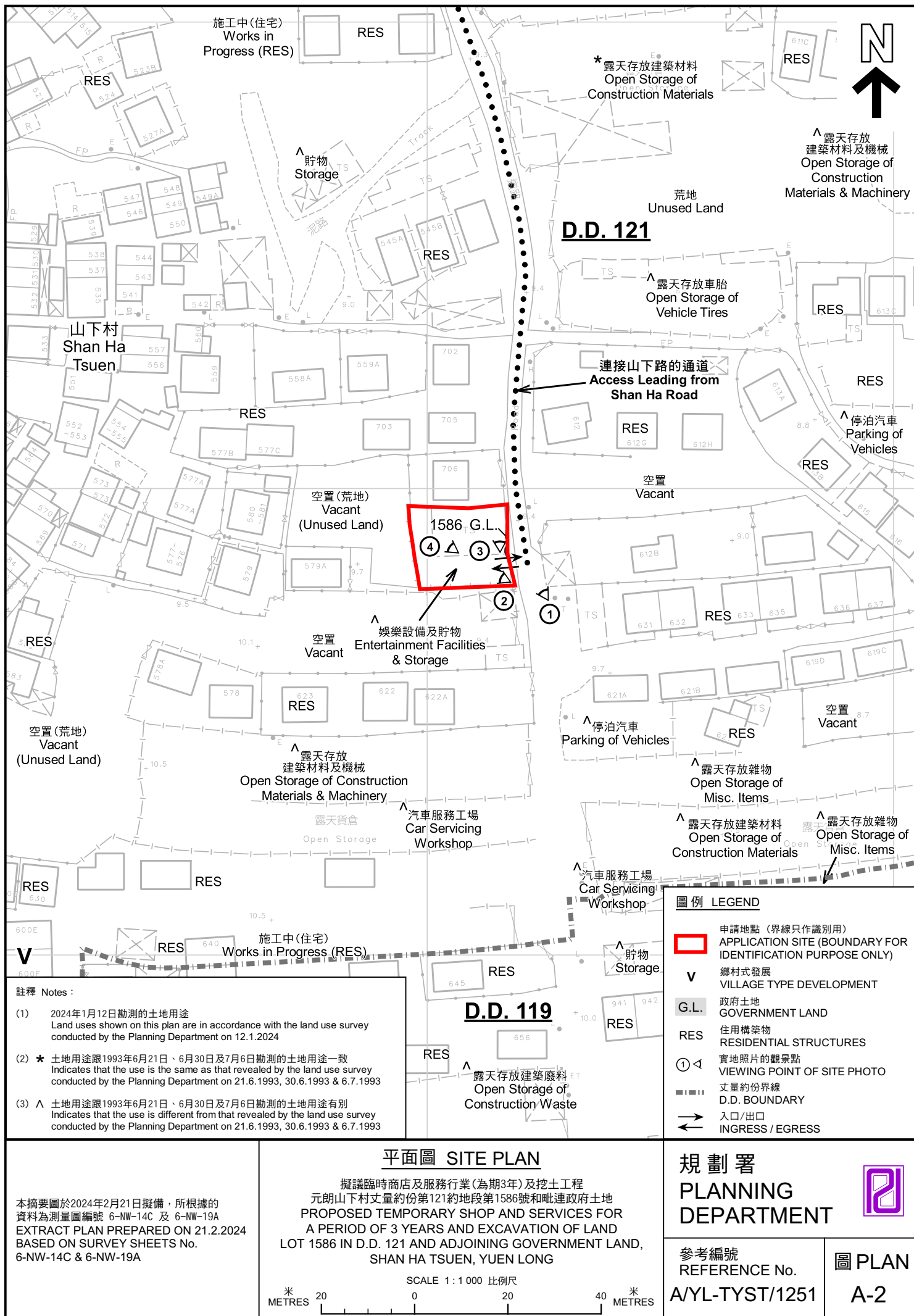
<p>Project 項目名稱:</p> <p>Proposed Temporary Shop & Services for a Period of 3 Years & Excavation of Land at Lot 1586 in D.D. 121 & Adjoining Government Land, Shan Ha Tsuen, Yuen Long, N.T.</p>	<p>Drawing Title 圖目:</p> <p>Excavation of Land Plan</p> <p>Drawing No. 圖號:</p> <p>Figure 5</p>	<p>Remarks 備註:</p> <p>— Proposed excavation of Land of 0.225m deep for the provision of surface channel</p> <p>Scale 比例:</p> <p>1:4000</p>
---	--	--

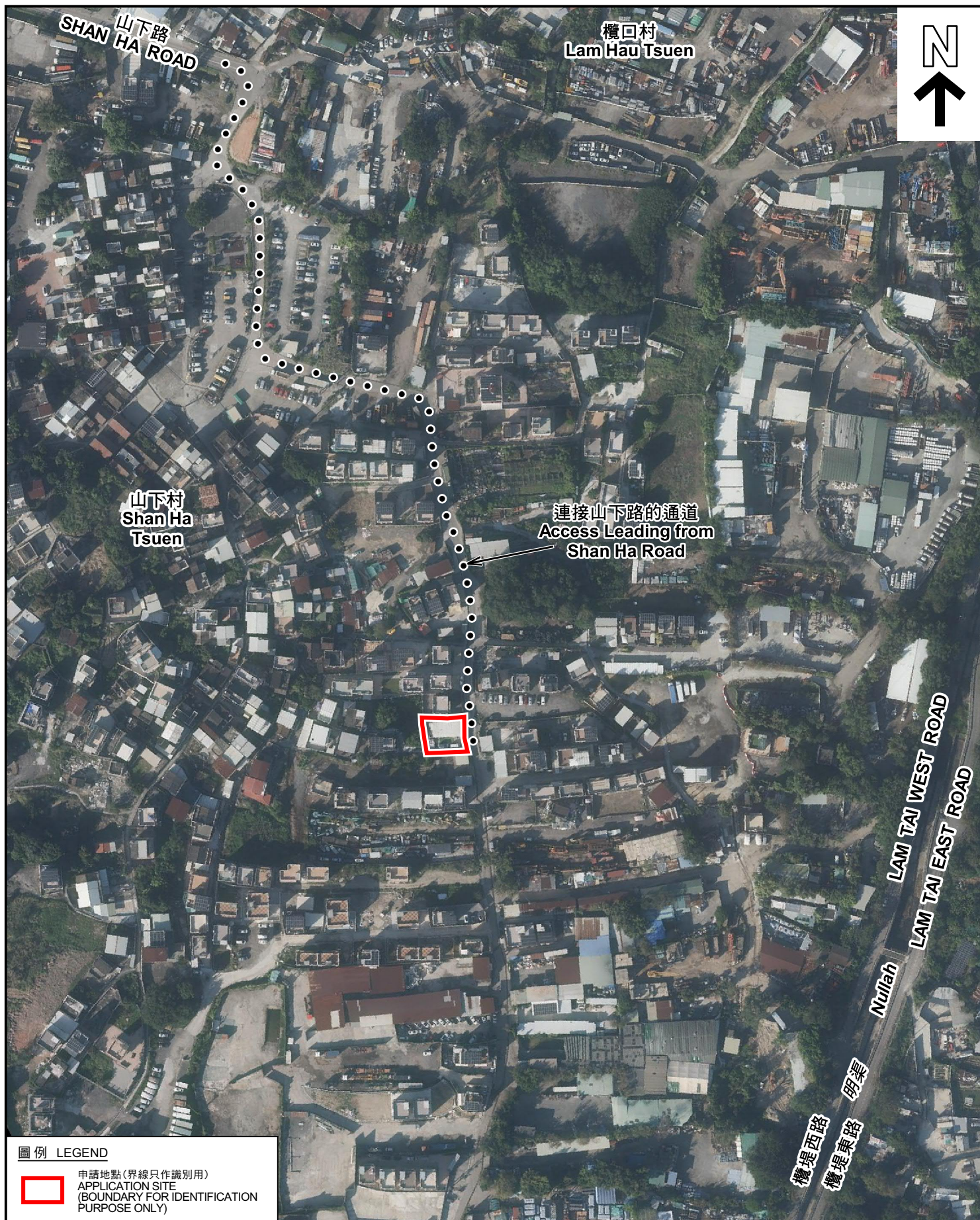
(摘錄自申請人於 4.1.2024 呈交的申請書)
(Extract from Applicant's Submission of 4.1.2024)

<p>參考編號 REFERENCE No. AYL-TYST/1251</p>	<p>繪圖 DRAWING A-4</p>
---	---------------------------



<p>本摘要圖於2024年2月19日擬備， 所根據的資料為於2021年8月10日 核准的分區計劃大綱圖編號 S/YL-TYST/14 EXTRACT PLAN PREPARED ON 19.2.2024 BASED ON OUTLINE ZONING PLAN No. S/YL-TYST/14 APPROVED ON 10.8.2021</p>	<p>位置圖及同類申請 LOCATION PLAN WITH SIMILAR APPLICATIONS</p> <p>擬議臨時商店及服務行業(為期3年)及挖土工程 元朗山下村丈量約份第121約地段第1586號和毗連政府土地 PROPOSED TEMPORARY SHOP AND SERVICES FOR A PERIOD OF 3 YEARS AND EXCAVATION OF LAND LOT 1586 IN D.D. 121 AND ADJOINING GOVERNMENT LAND, SHAN HA TSUEN, YUEN LONG</p> <p>SCALE 1 : 7 500 比例尺</p> <p>米 100 0 100 200 300 米 METRES</p>	<p>規劃署 PLANNING DEPARTMENT</p>	<p>圖 PLAN A-1</p>
	<p>參考編號 REFERENCE No. AYL-TYST/1251</p>		





圖例 LEGEND



申請地點 (界線只作識別用)
APPLICATION SITE
(BOUNDARY FOR IDENTIFICATION
PURPOSE ONLY)

本摘要圖於2024年2月19日擬備，所根據
的資料為地政總署於2022年12月18日拍得
的航攝照片編號 E174432C
EXTRACT PLAN PREPARED ON 19.2.2024
BASED ON AERIAL PHOTO No.
E174432C TAKEN ON 18.12.2022
BY LANDS DEPARTMENT

航攝照片 AERIAL PHOTO

擬議臨時商店及服務行業(為期3年)及挖土工程
元朗山下村丈量約份第121約地段第1586號和毗連政府土地
PROPOSED TEMPORARY SHOP AND SERVICES FOR
A PERIOD OF 3 YEARS AND EXCAVATION OF LAND
LOT 1586 IN D.D. 121 AND ADJOINING GOVERNMENT LAND,
SHAN HA TSUEN, YUEN LONG

規劃署
PLANNING
DEPARTMENT



參考編號
REFERENCE No.
A/YL-TYST/1251

圖 PLAN
A-3

1



2



3



4



實地照片 SITE PHOTOS

擬議臨時商店及服務行業(為期3年)及挖土工程
元朗山下村丈量約份第121約地段第1586號和毗連政府土地
PROPOSED TEMPORARY SHOP AND SERVICES FOR
A PERIOD OF 3 YEARS AND EXCAVATION OF LAND
LOT 1586 IN D.D. 121 AND ADJOINING GOVERNMENT LAND,
SHAN HA TSUEN, YUEN LONG

規 劃 署
PLANNING
DEPARTMENT



參考編號
REFERENCE No.
A/YL-TYST/1251

圖 PLAN
A-4

本圖於2024年2月19日擬備，所根據的資料為攝於2024年1月12日的實地照片
PLAN PREPARED ON 19.2.2024
BASED ON SITE PHOTOS
TAKEN ON 12.1.2024