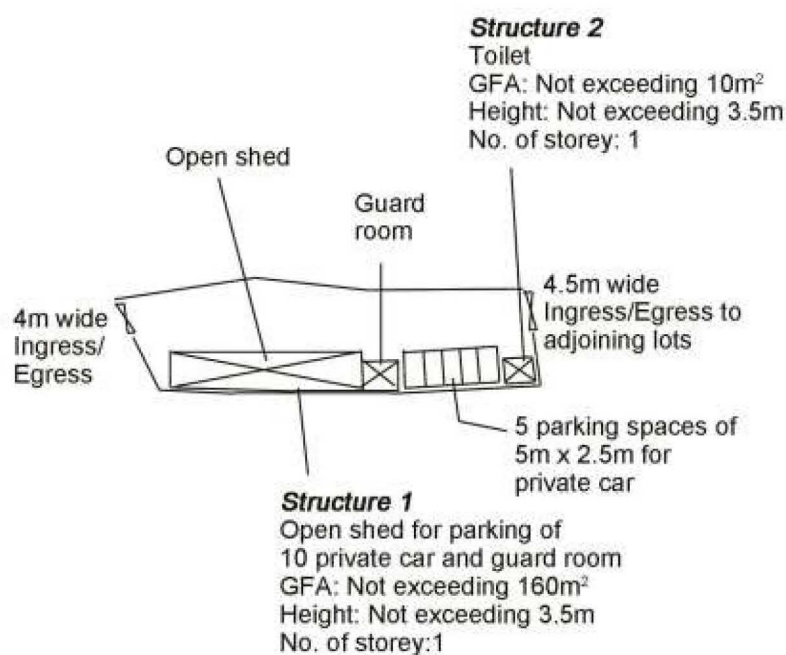


<p>Project 項目名稱:</p> <p>Proposed Temporary Public Vehicle Park for Private Car for a Period of 3 Years at Lot 1652 RP (Part) in D.D. 121, Shan Ha Tsuen, Yuen Long, N.T.</p>	<p>Drawing Title 圖目:</p> <p>Vehicular Access Plan</p> <p>Drawing No. 圖號:</p> <p>Figure 2</p>	<p>Remarks 備註:</p> <p>Vehicular access leading from Kung Um Road</p> <p>Scale 比例:</p> <p>4:7500</p>
--	--	---

(摘錄自申請人於 22.10.2024 呈交的申請書)
(Extract from Applicant's Submission of 22.10.2024)

<p>參考編號 REFERENCE No. AYL-TYST/1289</p>	<p>繪圖 DRAWING A-1</p>
---	---------------------------



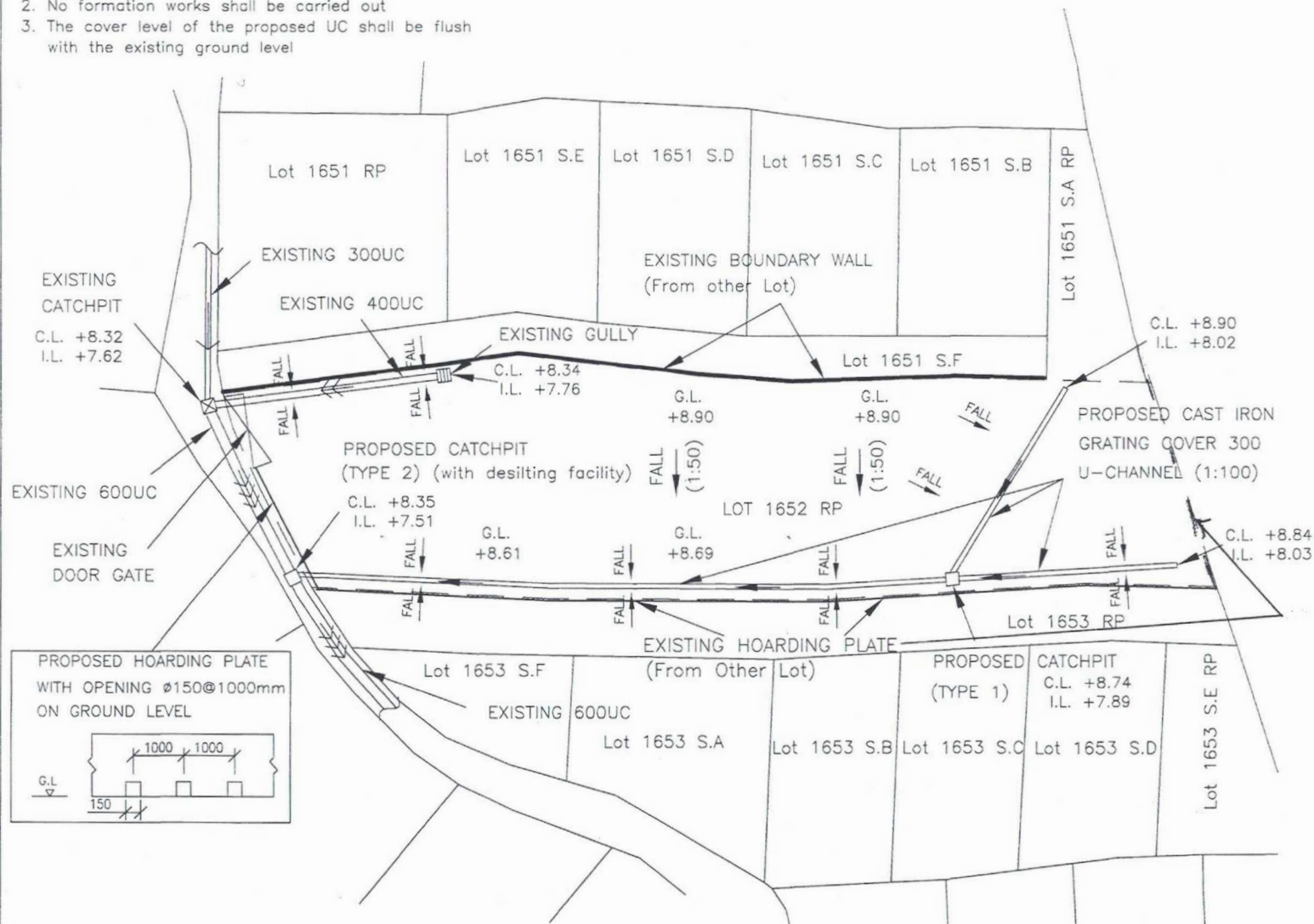
(Extract from Applicant's Submission of 22.10.2024)

參考編號
REFERENCE No.
A/YL-TYST/1289

繪圖 DRAWING
A-2

NOTE

1. No hoarding/peripheral wall shall be erected
2. No formation works shall be carried out
3. The cover level of the proposed UC shall be flush with the existing ground level



PROPOSED DRAINAGE LAYOUT PLAN (SCALE 1:350)

- LOT BOUNDARY OF PROPOSED HOUSE
- ==> PROPOSED 300UC
- ==> EXISTING 300UC
- ==> EXISTING 400UC
- ==> EXISTING 600UC
- ⊗ EXISTING CATCHPIT
- ⊞ EXISTING GULLY
- PROPOSED CATCHPIT

PROJECT:

PROPOSED STRUCTURE DEVELOPMENT
ON LOT 1652 RP IN D.D. 121,
SHAN HA TSUEN, PING SHAN HEUNG,
YUEN LONG, N.T.

DRAWING TITLE:

STORMWATER DRAINAGE PROPOSAL
- PROPOSED DRAINAGE LAYOUT PLAN

DRAWING NO:

A-05

(摘錄自申請人於 22.10.2024 呈交的申請書)
(Extract from Applicant's
Submission of 22.10.2024)

參考編號
REFERENCE No.
A/YL-TYST/1289

繪圖 DRAWING
A-3



Application site

Project 項目名稱:

Proposed Temporary Public Vehicle Park for Private Car for a Period of 3 Years at Lot 1622 RP (Part) in D.D. 121, Shan Ha Tsuen, Yuen Long, N.T.

Drawing Title 圖目:

Swept Path Analysis for Private Car Passing through the Western Ingress/Egress

Drawing No. 圖號:

Figure 6

Remarks 備註:

Scale 比例:

1:500

(摘錄自申請人於 29. 11. 2024 呈交的進一步資料)
(Extract from Applicant's Further
Information Submitted on 29.11.2024)

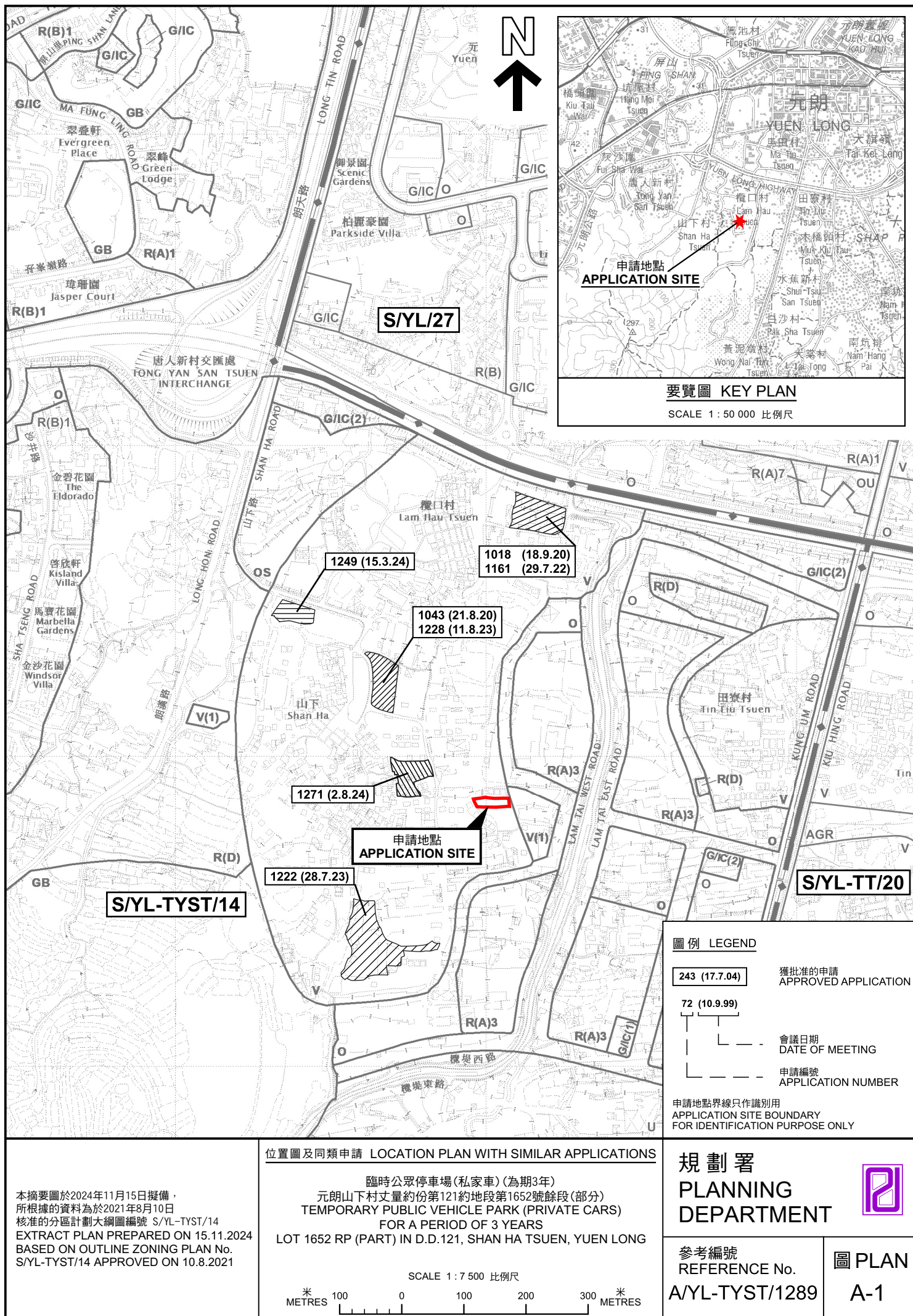
參考編號

REFERENCE No.

AYL-TYST/1289

繪圖 DRAWING

A-4



本摘要圖於2024年11月15日擬備，
所根據的資料為於2021年8月10日
核准的分區計劃大綱圖編號 S/YL-TYST/14
EXTRACT PLAN PREPARED ON 15.11.2024
BASED ON OUTLINE ZONING PLAN No.
S/YL-TYST/14 APPROVED ON 10.8.2021



圖例 LEGEND



申請地點(界線只作識別用)
APPLICATION SITE
(BOUNDARY FOR IDENTIFICATION
PURPOSE ONLY)

本摘要圖於2024年11月22日擬備，所根據的資料為地政總署於2023年2月27日拍得的航攝照片編號 E189390C
EXTRACT PLAN PREPARED ON 22.11.2024
BASED ON AERIAL PHOTO No.
E189390C TAKEN ON 27.2.2023 BY
LANDS DEPARTMENT

航攝照片 AERIAL PHOTO

臨時公眾停車場(私家車)(為期3年)
元朗山下村丈量約份第121約地段第1652號餘段(部分)
TEMPORARY PUBLIC VEHICLE PARK (PRIVATE CARS)
FOR A PERIOD OF 3 YEARS
LOT 1652 RP (PART) IN D.D.121, SHAN HA TSUEN, YUEN LONG

規劃署
PLANNING
DEPARTMENT



參考編號
REFERENCE No.
AYL-TYST/1289

圖 PLAN
A-3

1



2



3



4



實地照片 SITE PHOTOS

臨時公眾停車場(私家車)(為期3年)
元朗山下村丈量約份第121約地段第1652號餘段(部分)
TEMPORARY PUBLIC VEHICLE PARK (PRIVATE CARS)
FOR A PERIOD OF 3 YEARS
LOT 1652 RP (PART) IN D.D.121, SHAN HA TSUEN, YUEN LONG

規劃署
PLANNING
DEPARTMENT



參考編號
REFERENCE No.
A/YL-TYST/1289

圖 PLAN
A-4

本圖於2024年12月5日擬備，所根據的資料為攝於2024年10月30日的實地照片
PLAN PREPARED ON 5.12.2024
BASED ON SITE PHOTOS
TAKEN ON 30.10.2024