

Project 項目名稱:

Proposed Temporary Public Vehicle Park for Private Car for a Period of 3 Years at Lot 2657 RP (Part) in D.D. 120, Shan Ha Tsuen, Yuen Long, N.T.

Drawing Title 圖目:

Vehicular Access Plan

Remarks 備註:

→ Vehicular access leading from Shan Ha Road

Drawing No. 圖號:

Figure 5

Scale 比例:

1:1000

(摘錄自申請人於 11.2.2025 呈交的申請書)
(Extract from Applicant's
Submission of 11.2.2025)

參考編號
REFERENCE No.
AYL-TYST/1307

繪圖 DRAWING
A-1

N



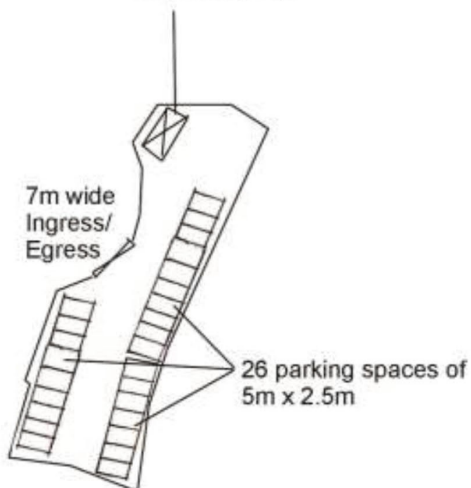
Structure 1

Site office

GFA: Not exceeding 20m²

Height: Not exceeding 3.5m

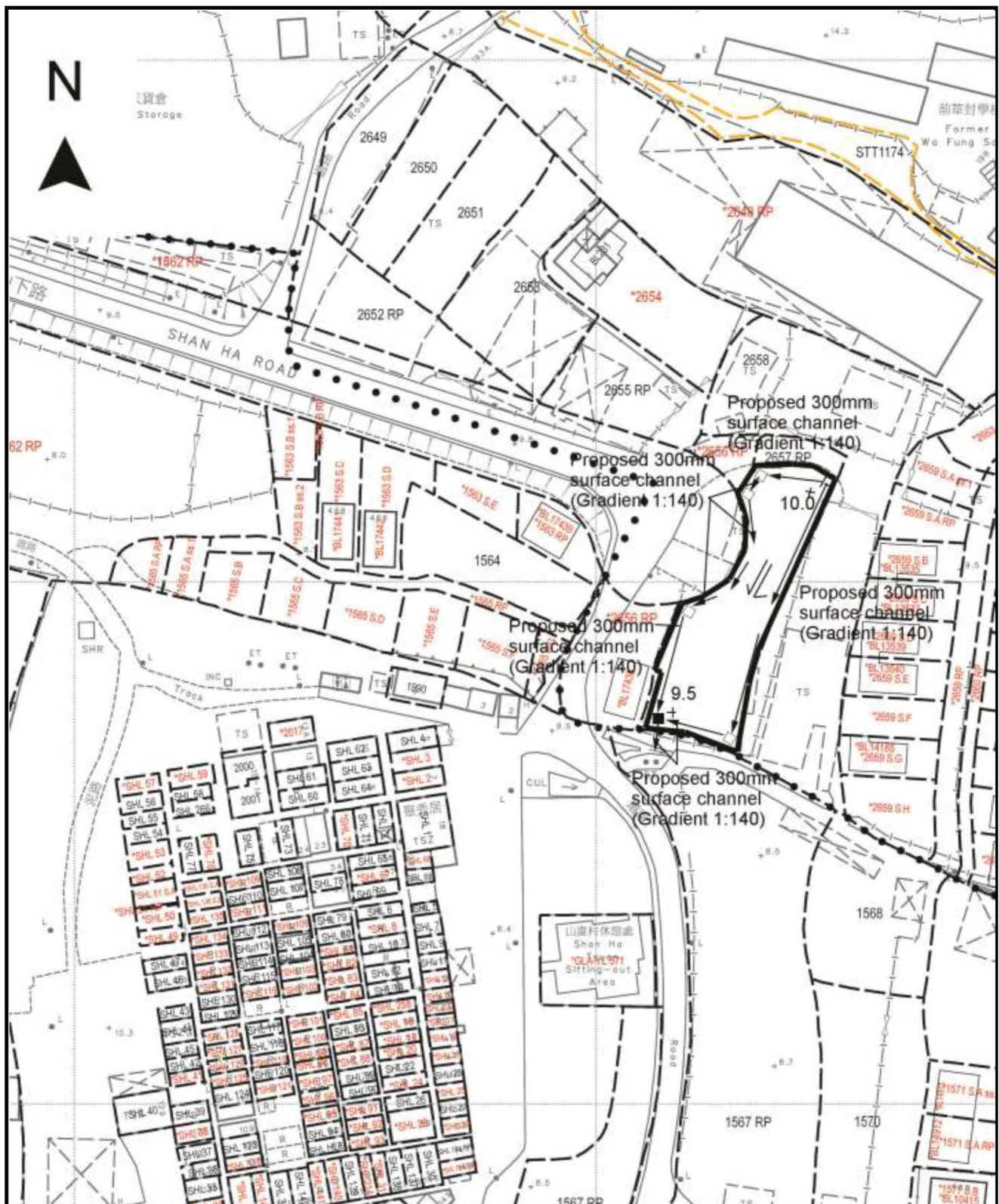
No. of storey: 1



<p>Project 項目名稱:</p> <p>Proposed Temporary Public Vehicle Park for Private Car for a Period of 3 Years at Lot 2657 RP (Part) in D.D. 120, Shan Ha Tsuen, Yuen Long, N.T.</p>	<p>Drawing Title 圖目:</p> <p>Proposed Layout Plan</p>	<p>Remarks 備註:</p>
	<p>Drawing No. 圖號:</p> <p>Figure 3</p>	

Scale 比例:

~~1:1000~~



Project 項目名稱:

Proposed Temporary Public Vehicle Park for Private Car for a Period of 3 Years at Lot 2657 RP (Part) in D.D. 120, Shan Ha Tsuen, Yuen Long, N.T.

Drawing Title 圖目:

Proposed Drainage Plan

Drawing No. 圖號:

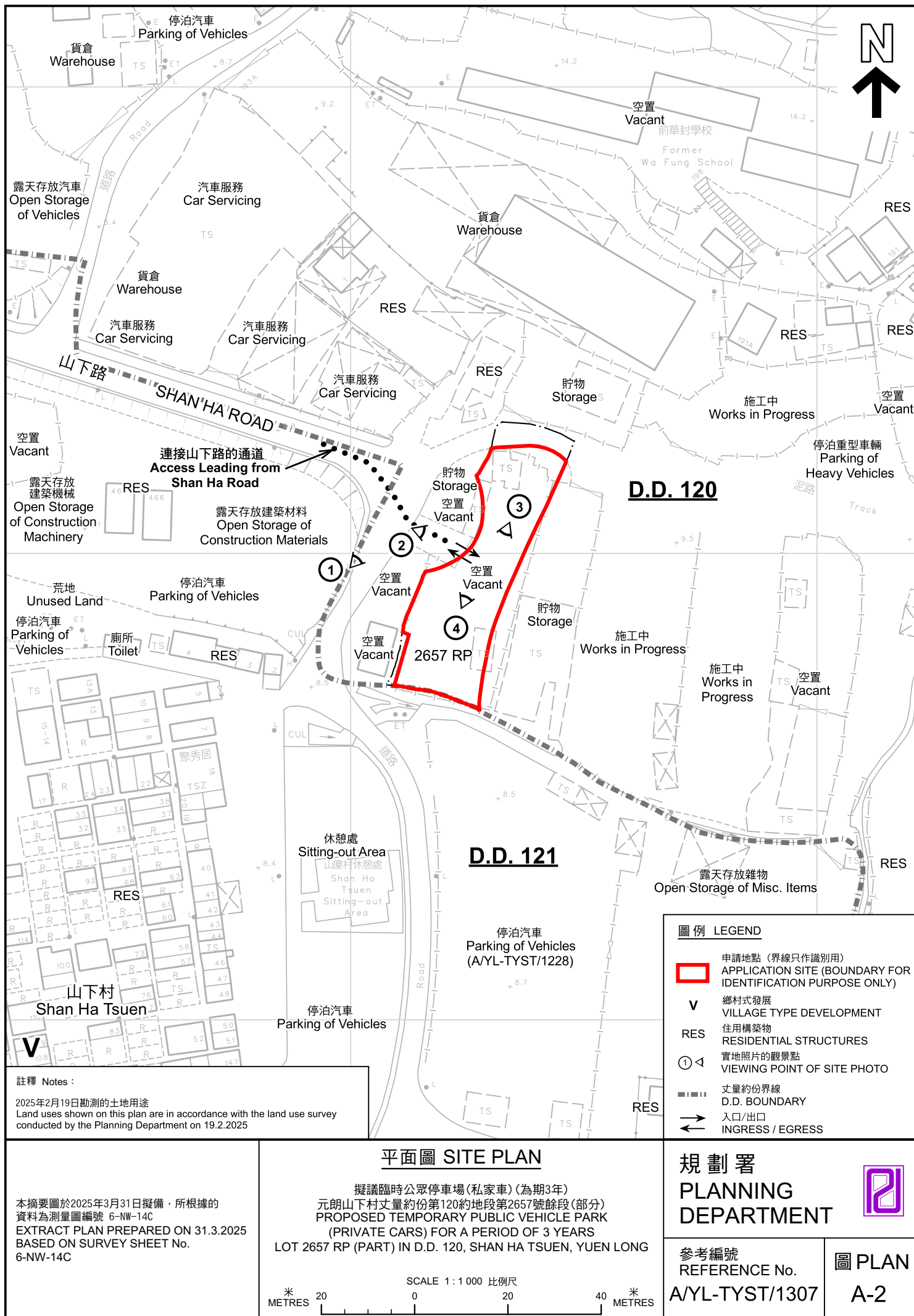
Figure 4

Remarks 備註:

- Proposed catchpit
- Catchpit with sand trap
- ← Flow of surface runoff
- +10.0 Level (in mPD)

Scale 比例:

4:1000





圖例 LEGEND



申請地點(界線只作識別用)
APPLICATION SITE
(BOUNDARY FOR IDENTIFICATION
PURPOSE ONLY)

本摘要圖於2025年3月31日擬備，所根據
的資料為地政總署於2023年2月24日拍得
的航攝照片編號 E188205C
EXTRACT PLAN PREPARED ON 31.3.2025
BASED ON AERIAL PHOTO No.
E188205C TAKEN ON 24.2.2023
BY LANDS DEPARTMENT

航攝照片 AERIAL PHOTO

擬議臨時公眾停車場(私家車)(為期3年)
元朗山下村丈量約份第120約地段第2657號餘段(部分)
PROPOSED TEMPORARY PUBLIC VEHICLE PARK
(PRIVATE CARS) FOR A PERIOD OF 3 YEARS
LOT 2657 RP (PART) IN D.D. 120, SHAN HA TSUEN, YUEN LONG

規劃署
PLANNING
DEPARTMENT



參考編號
REFERENCE No.
AYL-TYST/1307

圖 PLAN
A-3

1



2



3



4



實地照片 SITE PHOTOS

擬議臨時公眾停車場(私家車) (為期3年)
元朗山下村丈量約份第120約地段第2657號餘段(部分)
PROPOSED TEMPORARY PUBLIC VEHICLE PARK
(PRIVATE CARS) FOR A PERIOD OF 3 YEARS
LOT 2657 RP (PART) IN D.D. 120, SHAN HA TSUEN, YUEN LONG

規 劃 署
PLANNING
DEPARTMENT



參考編號
REFERENCE No.
AYL-TYST/1307

圖 PLAN
A-4

本圖於2025年3月31日擬備，所根據的資料為攝於2025年2月19日的實地照片
PLAN PREPARED ON 31.3.2025
BASED ON SITE PHOTOS
TAKEN ON 19.2.2025