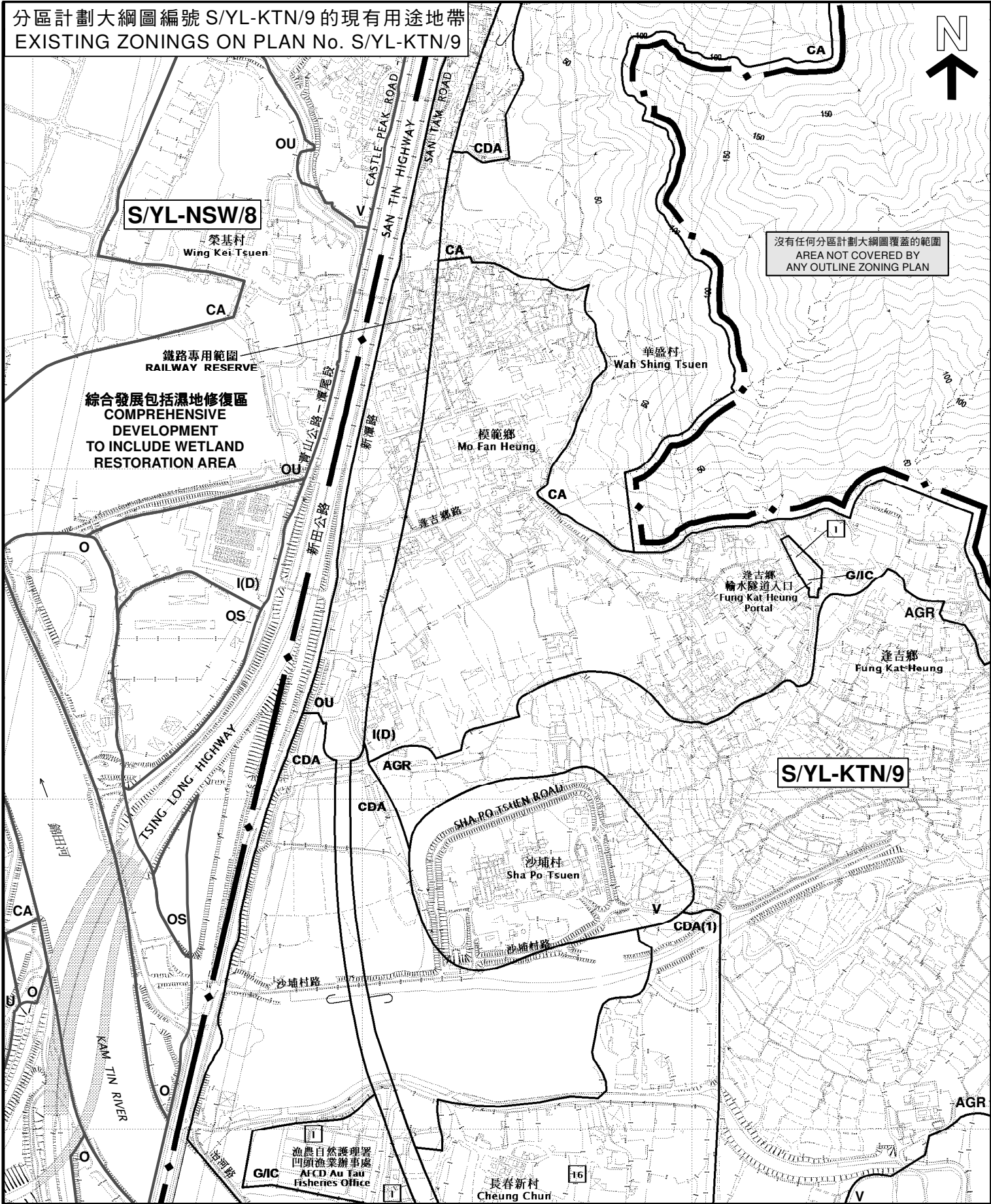
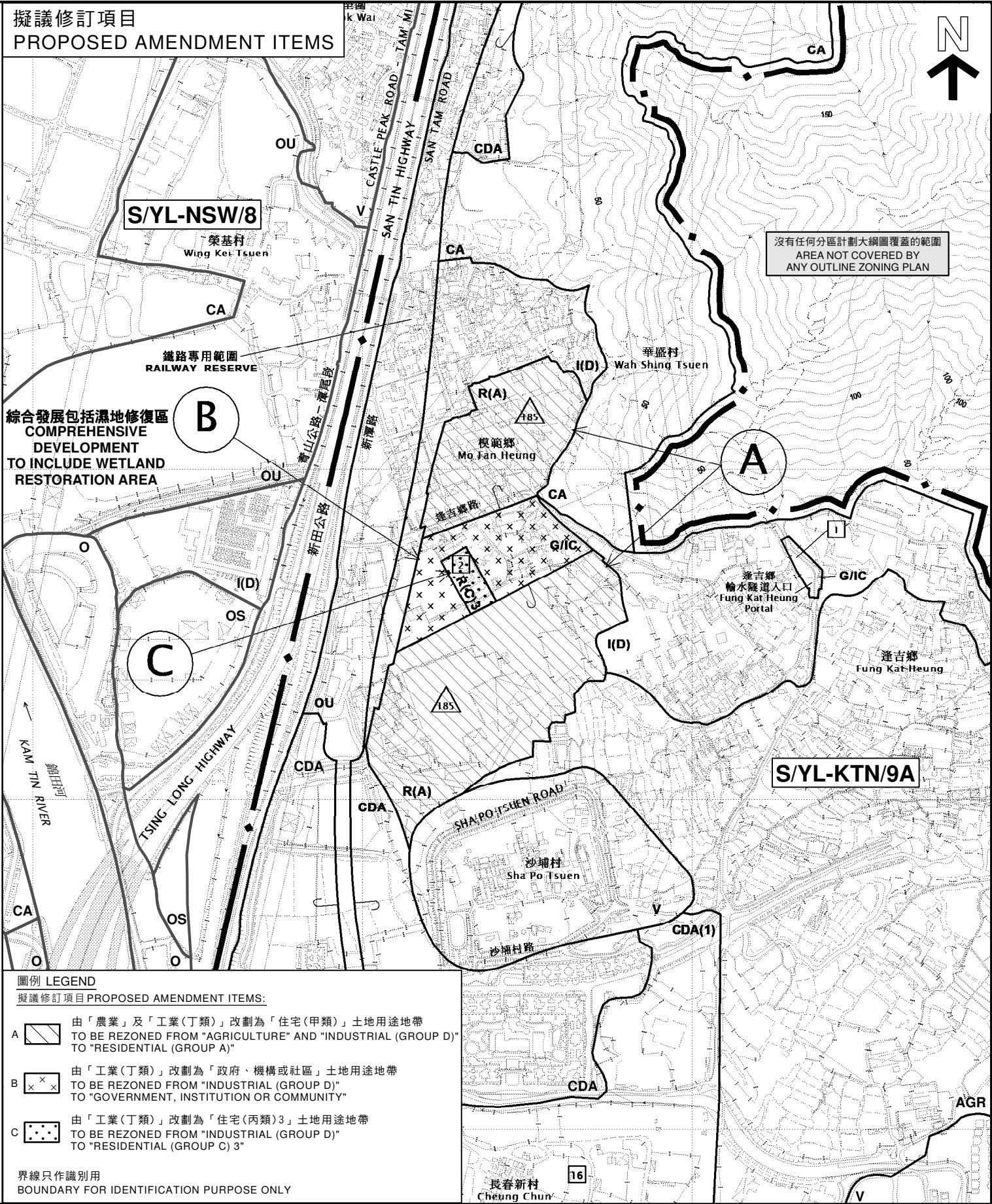


分區計劃大綱圖編號 S/YL-KTN/9 的現有用途地帶
EXISTING ZONINGS ON PLAN No. S/YL-KTN/9



擬議修訂項目
PROPOSED AMENDMENT ITEMS



圖例 LEGEND

擬議修訂項目 PROPOSED AMENDMENT ITEMS:

- A  由「農業」及「工業(丁類)」改制為「住宅(甲類)」土地用途地帶
TO BE REZONED FROM "AGRICULTURE" AND "INDUSTRIAL (GROUP D)" TO "RESIDENTIAL (GROUP A)"
- B  由「工業(丁類)」改制為「政府、機構或社區」土地用途地帶
TO BE REZONED FROM "INDUSTRIAL (GROUP D)" TO "GOVERNMENT, INSTITUTION OR COMMUNITY"
- C  由「工業(丁類)」改制為「住宅(丙類)3」土地用途地帶
TO BE REZONED FROM "INDUSTRIAL (GROUP D)" TO "RESIDENTIAL (GROUP C) 3"

界線只作識別用
BOUNDARY FOR IDENTIFICATION PURPOSE ONLY

位置圖 LOCATION PLAN

錦田北分區計劃大綱核准圖
編號 S/YL-KTN/9 的擬議修訂
PROPOSED AMENDMENT TO
THE APPROVED KAM TIN NORTH
OUTLINE ZONING PLAN No. S/YL-KTN/9

SCALE 1:7 500 比例尺
METRES 100 0 100 200 300 400 500 600 700 800 METRES

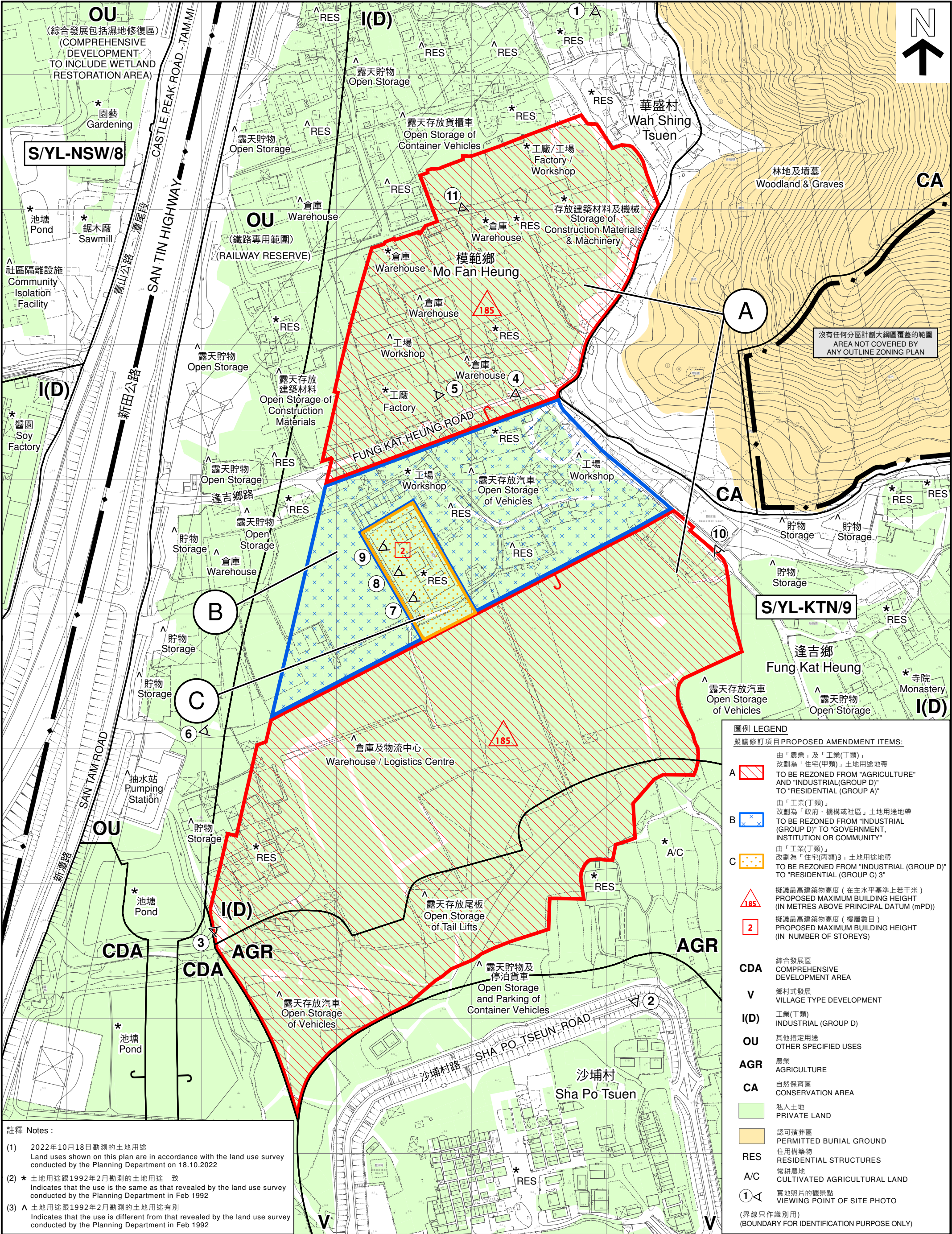
本摘要圖於2022年10月25日擬備，
所根據的資料為於2014年12月2日
核准的分區計劃大綱圖編號 S/YL-KTN/9
EXTRACT PLAN PREPARED ON 25.10.2022
BASED ON OUTLINE ZONING PLAN No. S/YL-KTN/9
APPROVED ON 2.12.2014

規劃署
PLANNING DEPARTMENT



參考編號 REFERENCE No.
M/NT/22/37

圖 PLAN
1



註釋 Notes :

(1) 2022年10月18日勘測的土地用途
Land uses shown on this plan are in accordance with the land use survey conducted by the Planning Department on 18.10.2022

(2) * 土地用途跟1992年2月勘測的土地用途一致
Indicates that the use is the same as that revealed by the land use survey conducted by the Planning Department in Feb 1992

(3) ^ 土地用途跟1992年2月勘測的土地用途有別
Indicates that the use is different from that revealed by the land use survey conducted by the Planning Department in Feb 1992

本摘要圖於2022年11月28日擬備，所根據的資料為測量圖編號 6-NE-1B、6-NE-1D、6-NE-2A 及 6-NE-2C
EXTRACT PLAN PREPARED ON 28.11.2022 BASED ON SURVEY SHEETS No. 6-NE-1B, 6-NE-1D, 6-NE-2A & 6-NE-2C

平面圖 SITE PLAN

錦田北分區計劃大綱核准圖編號S/YL-KTN/9的擬議修訂
PROPOSED AMENDMENTS TO THE APPROVED KAM TIN NORTH OUTLINE ZONING PLAN No. S/YL-KTN/9

米 50 0 50 100 米
METRES SCALE 1:2 500 比例尺

規劃署
PLANNING
DEPARTMENT



參考編號
REFERENCE No.
M/NT/22/37

圖 PLAN
2



圖例 LEGEND
擬議修訂項目 PROPOSED AMENDMENT ITEMS:

- A** 由「農業」及「工業(丁類)」改劃為「住宅(甲類)」土地用途地帶
TO "RESIDENTIAL (GROUP A)"
由「工業(丁類)」改劃為「政府、機構或社區」土地用途地帶
TO "GOVERNMENT, INSTITUTION OR COMMUNITY"
 - B** 由「工業(丁類)」改劃為「住宅(丙類)3」土地用途地帶
TO "RESIDENTIAL (GROUP C) 3"
 - C** 由「工業(丁類)」改劃為「住宅(丙類)3」土地用途地帶
TO "RESIDENTIAL (GROUP C) 3"
- (界線只作識別用) (BOUNDARY FOR IDENTIFICATION PURPOSE ONLY)

本摘要圖於2022年11月17日攝備，所根據
的資料為地政總署於2022年2月14日拍攝
的航攝照片編號 E149032C
EXTRACT PLAN PREPARED ON 17.11.2022
BASED ON AERIAL PHOTO No.
E149032C TAKEN ON 14.2.2022
BY LANDS DEPARTMENT

航攝照片 AERIAL PHOTO

錦田北分區計劃大綱核准圖
編號S/YL-KTN/9的擬議修訂
PROPOSED AMENDMENTS TO
THE APPROVED KAM TIN NORTH
OUTLINE ZONING PLAN No. S/YL-KTN/9

規 劃 署
PLANNING
DEPARTMENT

參考編號
REFERENCE No.
M/NT/22/37

圖 PLAN
3

1



攝於2022年8月2日的實地照片 SITE PHOTO TAKEN ON 2.8.2022

2



攝於2022年8月30日的實地照片 SITE PHOTO TAKEN ON 30.8.2022

界線只作識別用
BOUNDARY FOR IDENTIFICATION PURPOSE ONLY

本圖於2022年11月1日擬備，所根據的資料為攝於2022年8月2日及2022年8月30日的實地照片
PLAN PREPARED ON 1.11.2022
BASED ON SITE PHOTOS
TAKEN ON 2.8.2022 AND 30.8.2022

實地照片 SITE PHOTOS

錦田北分區計劃大綱核准圖
編號S/YL-KTN/9的擬議修訂
PROPOSED AMENDMENTS TO
THE APPROVED KAM TIN NORTH
OUTLINE ZONING PLAN NO. S/YL-KTN/9

規 劃 署
PLANNING
DEPARTMENT



參考編號
REFERENCE NO.
M/NT/22/37

圖 PLAN

4a

3



項目A
ITEM A

4



項目A及B
ITEM A & B

蓬吉棚路
FUNG KAI HENG ROAD

5



項目A
ITEM A

界線只作識別用
BOUNDARY FOR IDENTIFICATION PURPOSE ONLY

實地照片 SITE PHOTOS

本圖於2022年11月1日據備，所根據的資料為攝於2022年10月18日的實地照片
PLAN PREPARED ON 1.11.2022
BASED ON SITE PHOTOS
TAKEN ON 18.10.2022

錦田北分區計劃大綱核准圖
編號S/YL-KTN/9的擬議修訂
PROPOSED AMENDMENTS TO
THE APPROVED KAM TIN NORTH
OUTLINE ZONING PLAN NO. S/YL-KTN/9

規 劃 署
PLANNING
DEPARTMENT



參考編號
REFERENCE NO.
M/NT/22/37

圖 PLAN
4b

6



7



界線只作識別用
BOUNDARY FOR IDENTIFICATION PURPOSE ONLY

本圖於2022年11月1日擬備，所根據的
資料為攝於2022年10月18日的實地照片
PLAN PREPARED ON 1.11.2022
BASED ON SITE PHOTOS
TAKEN ON 18.10.2022

實地照片 SITE PHOTOS

錦田北分區計劃大綱核准圖
編號S/YL-KTN/9的擬議修訂
PROPOSED AMENDMENTS TO
THE APPROVED KAM TIN NORTH
OUTLINE ZONING PLAN No. S/YL-KTN/9

規 劃 署
PLANNING
DEPARTMENT



參考編號
REFERENCE No.
M/NT/22/37

圖 PLAN
4C

8



9



界線只作識別用
BOUNDARY FOR IDENTIFICATION PURPOSE ONLY

本圖於2022年11月28日擬備，所根據的
資料為攝於2022年10月11日的實地照片
PLAN PREPARED ON 28.11.2022
BASED ON SITE PHOTOS
TAKEN ON 11.10.2022

實地照片 SITE PHOTOS

錦田北分區計劃大綱核准圖
編號S/YL-KTN/9的擬議修訂
PROPOSED AMENDMENTS TO
THE APPROVED KAM TIN NORTH
OUTLINE ZONING PLAN No. S/YL-KTN/9

規 劃 署
PLANNING
DEPARTMENT



參考編號
REFERENCE No.
M/NT/22/37

圖 PLAN
4d

10



11



界線只作識別用
BOUNDARY FOR IDENTIFICATION PURPOSE ONLY

本圖於2022年11月28日擬備，所根據的
資料為攝於2022年10月18日的實地照片
PLAN PREPARED ON 28.11.2022
BASED ON SITE PHOTOS
TAKEN ON 18.10.2022

實地照片 SITE PHOTOS

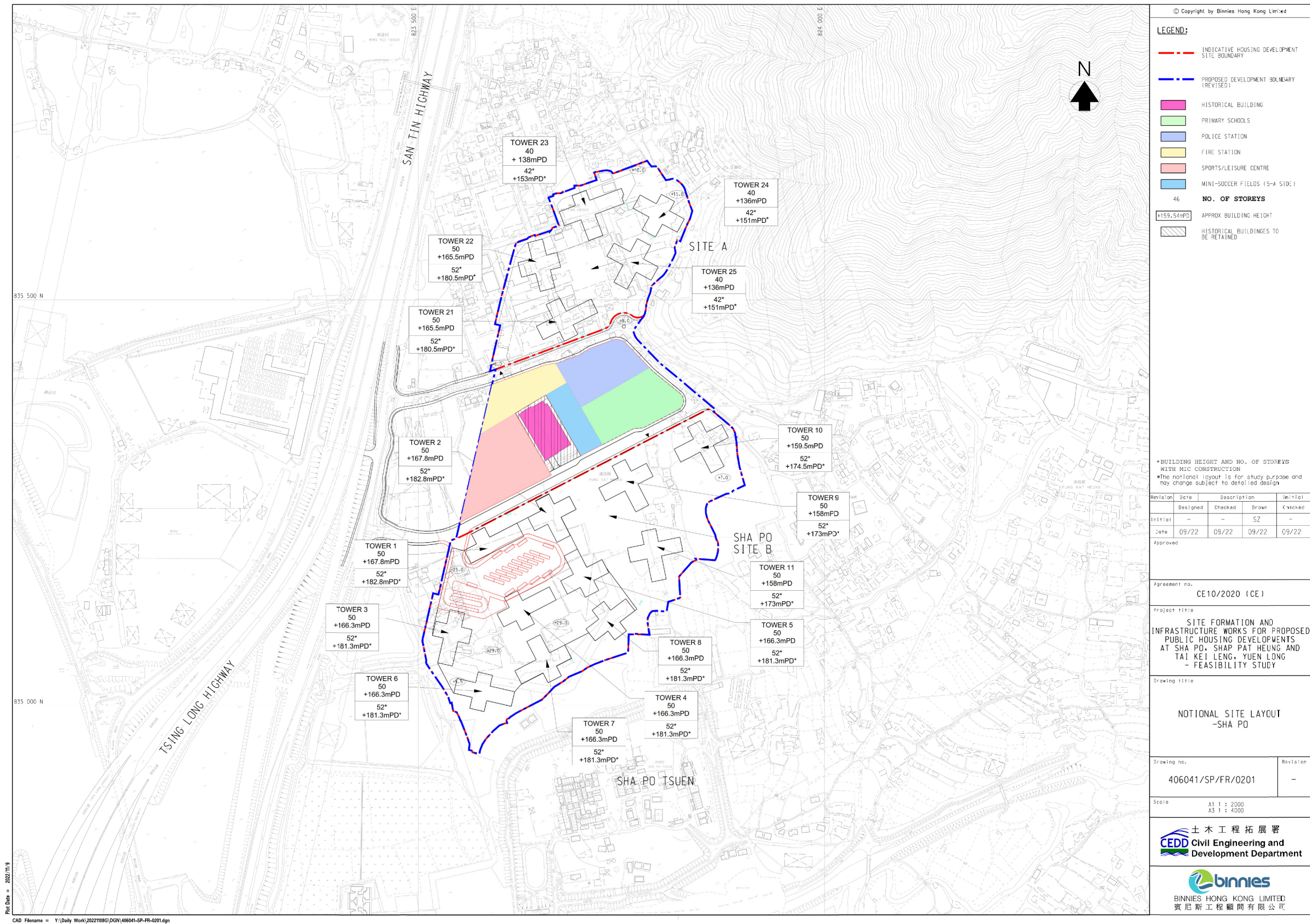
錦田北分區計劃大綱核准圖
編號S/YL-KTN/9的擬議修訂
PROPOSED AMENDMENTS TO
THE APPROVED KAM TIN NORTH
OUTLINE ZONING PLAN No. S/YL-KTN/9

規 劃 署
PLANNING
DEPARTMENT



參考編號
REFERENCE No.
M/NT/22/37

圖 PLAN
4e



擬議發展的概念規劃圖 INDICATIVE LAYOUT FOR PROPOSED DEVELOPMENT

本摘要圖於2022年12月5日擬備
EXTRACT PLAN PREPARED ON 5.12.2022

錦田北分區計劃大綱核准圖
編號S/YL-KTN/9的擬議修訂
PROPOSED AMENDMENTS TO
THE APPROVED KAM TIN NORTH
OUTLINE ZONING PLAN No. S/YL-KTN/9

規劃署
PLANNING DEPARTMENT



參考編號 REFERENCE No.
M/NT/22/37

圖 PLAN
5

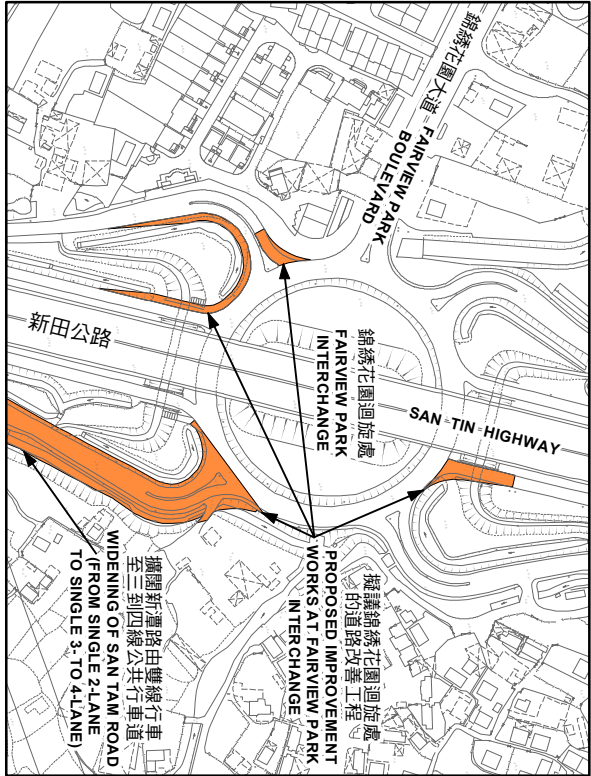
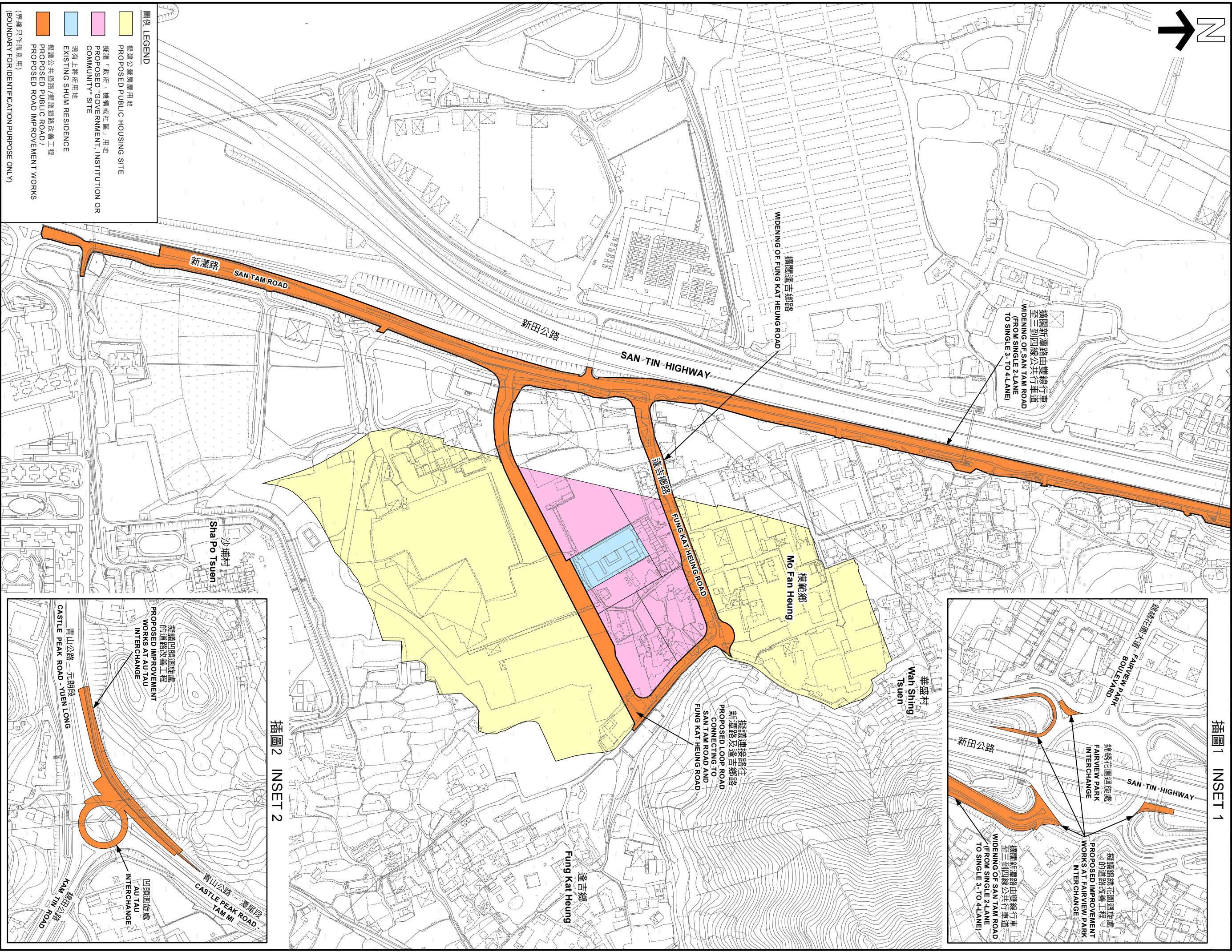


插圖 1 INSET 1

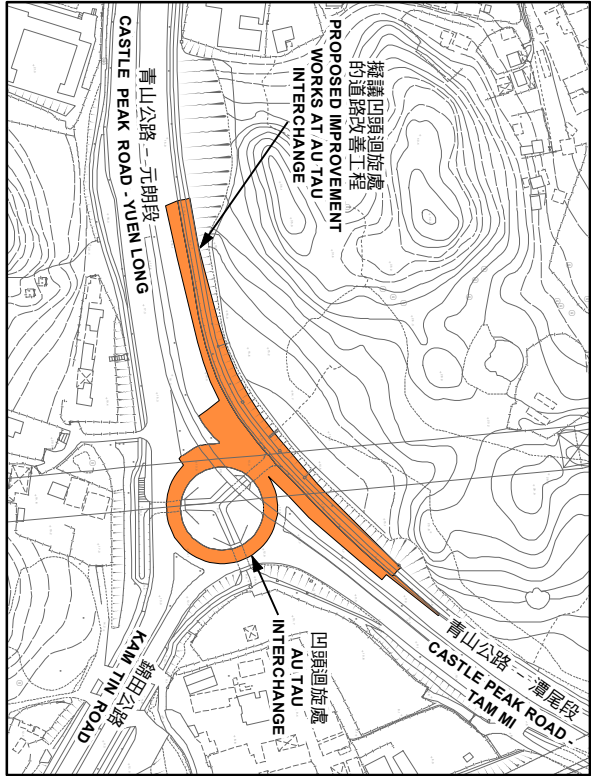


插圖 2 INSET 2

圖例 LEGEND

- 擬建公營房屋用地
PROPOSED PUBLIC HOUSING SITE
- 擬建「政府、機構或社區」用地
PROPOSED "GOVERNMENT, INSTITUTION OR COMMUNITY" SITE
- 現有上落府用地
EXISTING SHUM RESIDENCE
- 擬建公共道路/擬建道路改善工程
PROPOSED PUBLIC ROAD /
PROPOSED ROAD IMPROVEMENT WORKS
- (界線只作識別用)
(BOUNDARY FOR IDENTIFICATION PURPOSE ONLY)

本摘要圖於2022年12月5日擬備
EXTRACT PLAN PREPARED ON 5.12.2022

擬議道路改善工程 PROPOSED TRAFFIC IMPROVEMENT WORKS

錦田北分區計劃大綱核准圖
編號S/VL-KTN/9的擬議修訂
PROPOSED AMENDMENTS TO
THE APPROVED KAM TIN NORTH
OUTLINE ZONING PLAN NO. S/VL-KTN/9

SCALE 1:4,000 比例尺

米 50 0 50 100 150 METRES

規劃署
PLANNING
DEPARTMENT

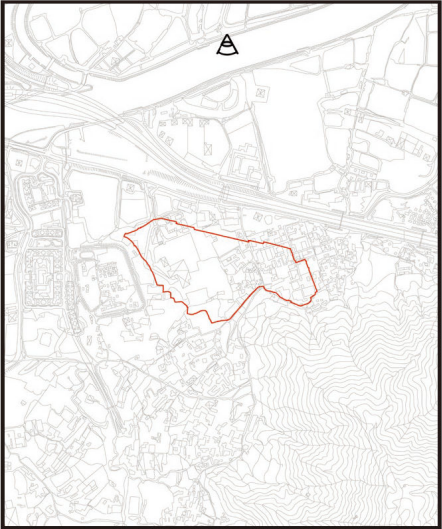
參考編號
REFERENCE No.
M/NT/22/37

圖 PLAN
6

Photomontage of Viewing Point 1 - Visitors of Nam Sang Wai River Education Trail at Nam Sang Wai Road




EXISTING VIEW



KEY PLAN

Sha Po Site
+136.0-167.8 mPD (max. 50)
+151.0-182.8 mPD (max. 52)



YEAR 10 OPERATION PHASE WITH LANDSCAPE AND VISUAL MITIGATION MEASURES

Source: Civil Engineering and Development Department

Maximum Building Height with adoption of Modular Integrated Construction increased by 15m

本摘要圖於2022年12月5日提備，所根據的資料為攝於2022年5月4日的實地照片
EXTRACT PLAN PREPARED ON 5.12.2022
BASED ON SITE PHOTOS
TAKEN ON 4.5.2022

合成照片 PHOTOMONTAGE

錦田北分區計劃大綱核准圖
編號 S/YL-KTN/9 的擬議修訂
PROPOSED AMENDMENTS TO
THE APPROVED KAM TIN NORTH
OUTLINE ZONING PLAN No. S/YL-KTN/9

規 劃 署
PLANNING
DEPARTMENT



參考編號
REFERENCE No.
M/NT/22/37

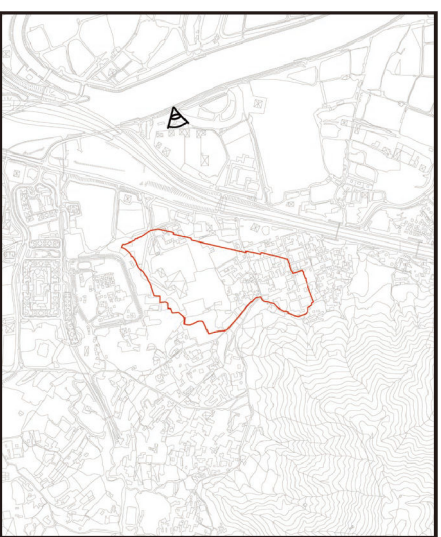
圖 PLAN

7a

Photomontage of Viewing Point 2 - Pedestrians on Pok Wai South Road



EXISTING VIEW



KEY PLAN

Sha Po Site
+136.0-167.8 mPD (max. 50)
+151.0-182.8 mPD (max. 52)



YEAR 10 OPERATION PHASE WITH LANDSCAPE AND
VISUAL MITIGATION MEASURES

Source: Civil Engineering and Development Department

Maximum Building Height with
adoption of Modular Integrated
Construction increased by 15m

本摘要圖於2022年12月5日提備，所根據
的資料為攝於2022年5月4日的實地照片
EXTRACT PLAN PREPARED ON 5.12.2022
BASED ON SITE PHOTOS
TAKEN ON 4.5.2022

合成照片 PHOTOMONTAGE

錦田北分區計劃大綱核准圖
編號 S/YL-KTN/9 的擬議修訂
PROPOSED AMENDMENTS TO
THE APPROVED KAM TIN NORTH
OUTLINE ZONING PLAN No. S/YL-KTN/9

規劃署
PLANNING
DEPARTMENT



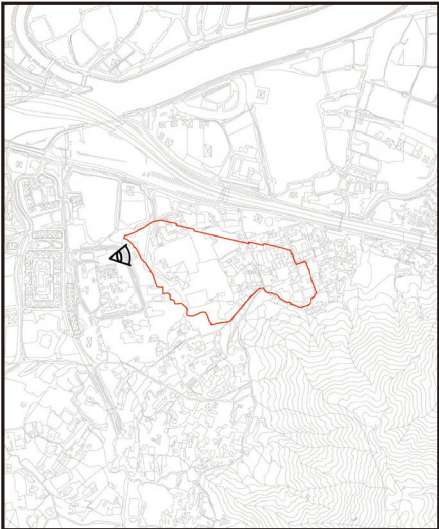
參考編號
REFERENCE No.
M/NT/22/37

圖 PLAN
7b

Photomontage of Viewing Point 3 - Visitors of Sha Po Tsuen Basketball Court



EXISTING VIEW



KEY PLAN


Sha Po Site
+136.0-167.8 mPD (max. 50)
+151.0-182.8 mPD (max. 52)



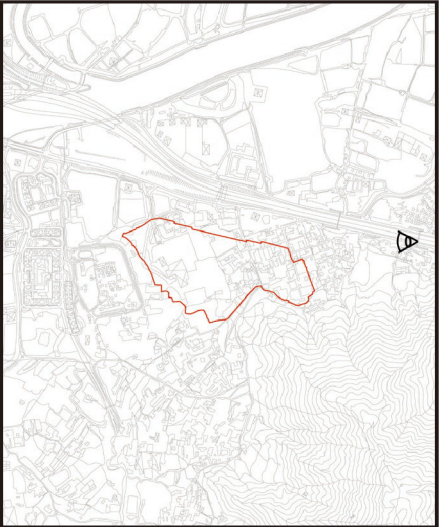
YEAR 10 OPERATION PHASE WITH LANDSCAPE AND VISUAL MITIGATION MEASURES

Source: Civil Engineering and Development Department

- Maximum Building Height with adoption of Modular Integrated Construction increased by 15m

<p>本摘要圖於2022年12月5日提備，所根據的資料為攝於2022年5月4日的實地照片 EXTRACT PLAN PREPARED ON 5.12.2022 BASED ON SITE PHOTOS TAKEN ON 4.5.2022</p>		<p>合成照片 PHOTOMONTAGE</p>	
<p>錦田北分區計劃大綱核准圖 編號 S/1L-KTN/9 的擬議修訂 PROPOSED AMENDMENTS TO THE APPROVED KAM TIN NORTH OUTLINE ZONING PLAN No. S/1L-KTN/9</p>		<p>規 劃 署 PLANNING DEPARTMENT</p>	<p>參考編號 REFERENCE No. M/NT/22/37</p>
			<p>圖 PLAN 7c</p>

Photomontage of Viewing Point 4 - Pedestrians on San Tin Highway (Footbridge)



KEY PLAN

EXISTING VIEW

Sha Po Site
+136.0-167.8 mPD (max. 50)
+151.0-182.8 mPD (max. 52)

Infrastructure Works
Area



YEAR 10 OPERATION PHASE WITH LANDSCAPE AND
VISUAL MITIGATION MEASURES

Source: Civil Engineering and Development Department

Maximum Building Height with
adoption of Modular Integrated
Construction increased by 15m

合成照片 PHOTOMONTAGE

本摘要圖於2022年12月5日接備，所根據
的資料為攝於2022年4月29日的實地照片
EXTRACT PLAN PREPARED ON 5.12.2022
BASED ON SITE PHOTOS
TAKEN ON 29.4.2022

錦田北分區計劃大綱核准圖
編號 S/YL-KTN/9 的擬議修訂
PROPOSED AMENDMENTS TO
THE APPROVED KAM TIN NORTH
OUTLINE ZONING PLAN No. S/YL-KTN/9

規劃署
PLANNING
DEPARTMENT



參考編號
REFERENCE No.
M/NT/22/37

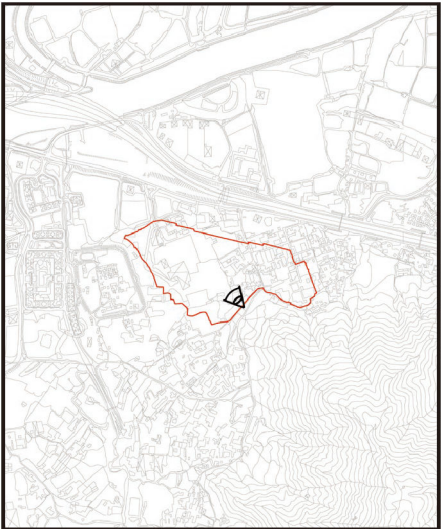
圖 PLAN

7d

Photomontage of Viewing Point 5 - Visitors of Fung Kat Heung Basketball Court



EXISTING VIEW



KEY PLAN

Sha Po Site
+136.0-167.8 mPD (max. 50)
+151.0-182.8 mPD (max. 52)



YEAR 10 OPERATION PHASE WITH LANDSCAPE AND
VISUAL MITIGATION MEASURES

Source: Civil Engineering and Development Department

Maximum Building Height with
adoption of Modular Integrated
Construction increased by 15m

本摘要圖於2022年12月5日擬備，所根據
的資料為攝於2022年1月21日的實地照片
EXTRACT PLAN PREPARED ON 5.12.2022
BASED ON SITE PHOTOS
TAKEN ON 21.1.2022

合成照片 PHOTOMONTAGE

錦田北分區計劃大綱核准圖
編號 S/YL-KTN/9 的擬議修訂
PROPOSED AMENDMENTS TO
THE APPROVED KAM TIN NORTH
OUTLINE ZONING PLAN No. S/YL-KTN/9

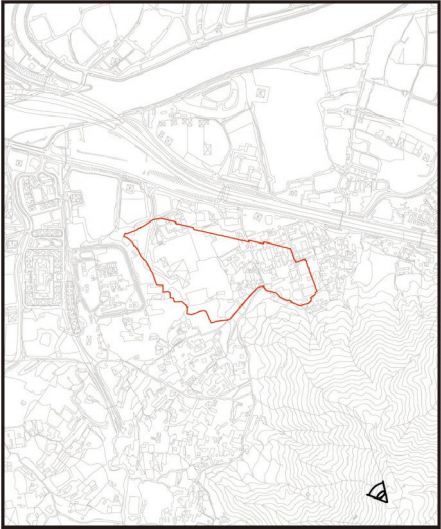
規劃署
PLANNING
DEPARTMENT



參考編號
REFERENCE No.
M/NT/22/37

圖 PLAN
7e

Photomontage of Viewing Point 6 - Hikers on Kai Kung Leng



KEY PLAN

EXISTING VIEW



YEAR 10 OPERATION PHASE WITH LANDSCAPE AND
VISUAL MITIGATION MEASURES

Source: Civil Engineering and Development Department

Maximum Building Height with
adoption of Modular Integrated
Construction increased by 15m

本摘要圖於2022年12月5日提備，所根據
的資料為攝於2022年4月28日的實地照片
EXTRACT PLAN PREPARED ON 5.12.2022
BASED ON SITE PHOTOS
TAKEN ON 28.4.2022

合成照片 PHOTOMONTAGE

錦田北分區計劃大綱核准圖
編號 S/VL-KTN/9 的擬議修訂
PROPOSED AMENDMENTS TO
THE APPROVED KAM TIN NORTH
OUTLINE ZONING PLAN No. S/VL-KTN/9

規 劃 署
PLANNING
DEPARTMENT



參考編號
REFERENCE No.
M/NT/22/37

圖 PLAN
7f

Photomontage of Viewing Point 7 - Visitors of Kat Hing Wai Playground



EXISTING VIEW



KEY PLAN

Sha Po Site
+136.0-167.8 mPD (max. 50)
+151.0-182.8 mPD (max. 52)



YEAR 10 OPERATION PHASE WITH LANDSCAPE AND
VISUAL MITIGATION MEASURES

Source: Civil Engineering and Development Department

- Maximum Building Height with adoption of Modular Integrated Construction increased by 15m
- Building Height in Initial scheme

合成照片 PHOTOMONTAGE

本摘要圖於2022年12月5日擬備，所根據的資料為攝於2022年4月22日的實地照片
EXTRACT PLAN PREPARED ON 5.12.2022
BASED ON SITE PHOTOS
TAKEN ON 22.4.2022

錦田北分區計劃大綱核准圖
編號 S/YL-KTN/9 的擬議修訂
PROPOSED AMENDMENTS TO
THE APPROVED KAM TIN NORTH
OUTLINE ZONING PLAN No. S/YL-KTN/9

規 劃 署
PLANNING
DEPARTMENT



參考編號
REFERENCE No.
M/NT/22/37

圖 PLAN
79

Photomontage of Viewing Point 8 - Future Visitors of Castle Peak Road - Mai Po Open Space



EXISTING VIEW



KEY PLAN

Sha Po Site
+136.0-167.8 mPD (max. 50)
+151.0-182.8 mPD (max. 52)



YEAR 10 OPERATION PHASE WITH LANDSCAPE AND
VISUAL MITIGATION MEASURES

Source: Civil Engineering and Development Department

- Maximum Building Height with adoption of Modular Integrated Construction increased by 15m
- Building Height in Initial scheme

合成照片 PHOTOMONTAGE

本摘要圖於2022年12月5日接備，所根據的資料為攝於2022年4月22日的實地照片
EXTRACT PLAN PREPARED ON 5.12.2022
BASED ON SITE PHOTOS
TAKEN ON 22.4.2022

錦田北分區計劃大綱核准圖
編號 S/YL-KTN/9 的擬議修訂
PROPOSED AMENDMENTS TO
THE APPROVED KAM TIN NORTH
OUTLINE ZONING PLAN No. S/YL-KTN/9

規劃署
PLANNING
DEPARTMENT



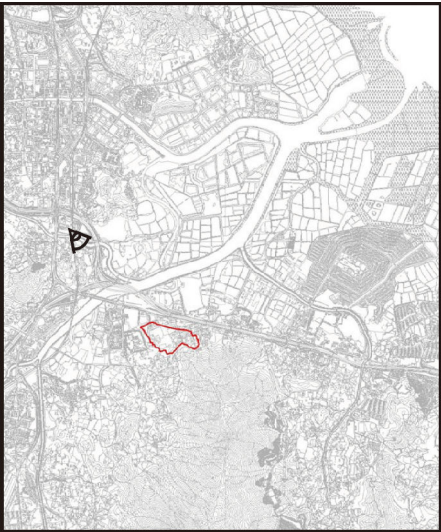
參考編號
REFERENCE No.
M/NT/22/37

圖 PLAN
7h

Photomontage of Viewing Point 9 - Users of Pok Oi Hospital



EXISTING VIEW



KEY PLAN

Sha Po Site
+136.0-167.8 mPD (max. 50)
+151.0-182.8 mPD (max. 52)



YEAR 10 OPERATION PHASE WITH LANDSCAPE AND
VISUAL MITIGATION MEASURES

Source: Civil Engineering and Development Department

- Maximum Building Height with adoption of Modular Integrated Construction increased by 15m
- Building Height in Initial scheme

合成照片 PHOTOMONTAGE

本摘要圖於2022年12月5日提備，所根據的資料為攝於2022年6月1日的實地照片
EXTRACT PLAN PREPARED ON 5.12.2022
BASED ON SITE PHOTOS
TAKEN ON 1.6.2022

規劃署
PLANNING
DEPARTMENT



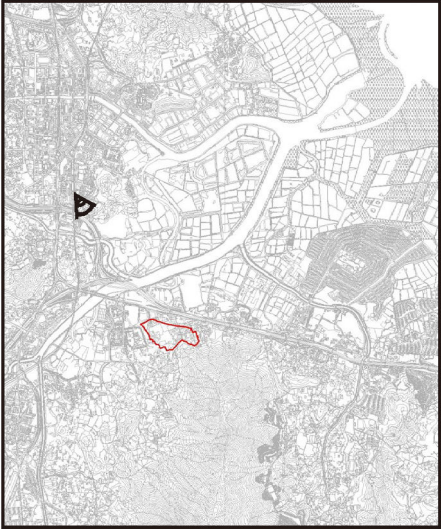
參考編號
REFERENCE NO.
M/NT/22/37

圖 PLAN
7i

Photomontage of Viewing Point 10 - Users of Yuen Long Station



EXISTING VIEW



KEY PLAN

Sha Po Site
+136.0-167.8 mPD (max. 50)
+151.0-182.8 mPD (max. 52)



YEAR 10 OPERATION PHASE WITH LANDSCAPE AND
VISUAL MITIGATION MEASURES

Source: Civil Engineering and Development Department

Maximum Building Height with
adoption of Modular Integrated
Construction increased by 15m

本摘要圖於2022年12月5日提備，所根據
的資料為攝於2022年6月1日的實地照片
EXTRACT PLAN PREPARED ON 5.12.2022
BASED ON SITE PHOTOS
TAKEN ON 1.6.2022

合成照片 PHOTOMONTAGE

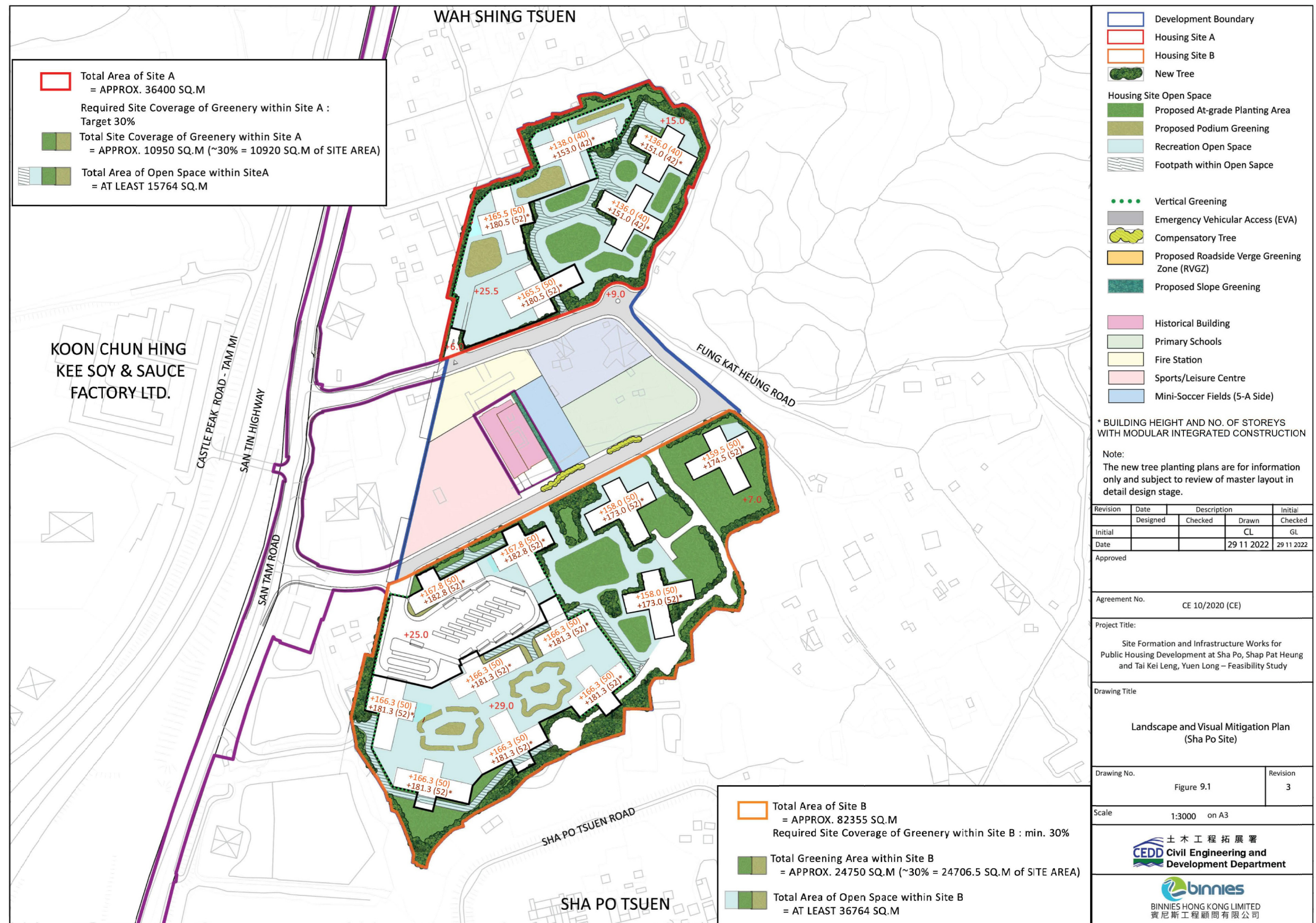
錦田北分區計劃大綱核准圖
編號 S/YL-KTN/9 的擬議修訂
PROPOSED AMENDMENTS TO
THE APPROVED KAM TIN NORTH
OUTLINE ZONING PLAN No. S/YL-KTN/9

規 劃 署
PLANNING
DEPARTMENT



參考編號
REFERENCE No.
M/NT/22/37

圖 PLAN
7j



園境概念圖 LANDSCAPE CONCEPT PLAN

錦田北分區計劃大綱核准圖
編號S/YL-KTN/9的擬議修訂
PROPOSED AMENDMENTS TO
THE APPROVED KAM TIN NORTH
OUTLINE ZONING PLAN No. S/YL-KTN/9

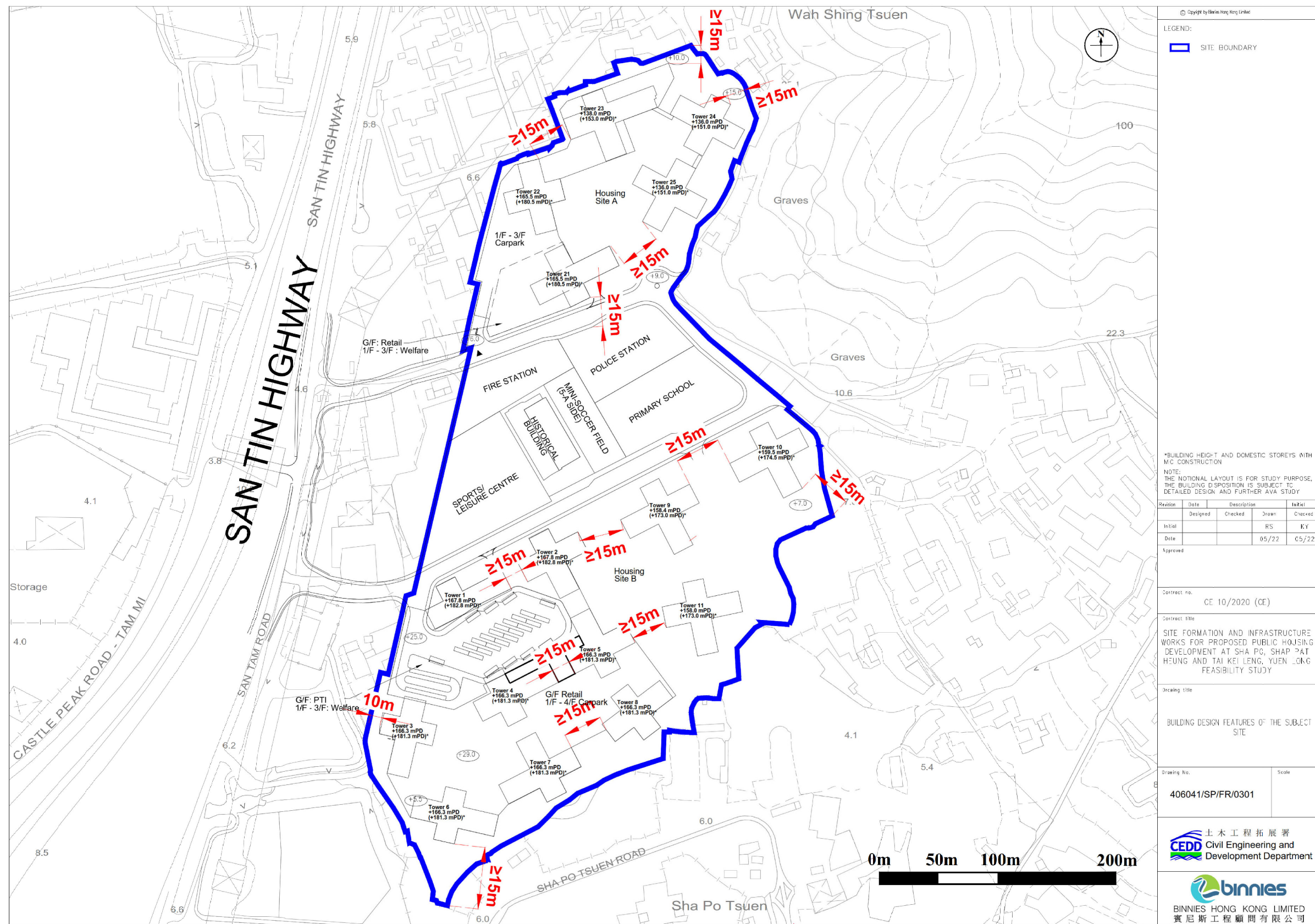
規劃署
PLANNING DEPARTMENT



參考編號 REFERENCE No.
M/NT/22/37

圖 PLAN
8

本摘要圖於2022年11月30日擬備
EXTRACT PLAN PREPARED ON 30.11.2022



Copyright by Binnie Hong Kong Limited

LEGEND:

— SITE BOUNDARY

*BUILDING HEIGHT AND DOMESTIC STOREYS WITH M/C CONSTRUCTION

NOTE:
THE NOTIONAL LAYOUT IS FOR STUDY PURPOSE.
THE BUILDING DISPOSITION IS SUBJECT TO DETAILED DESIGN AND FURTHER AVA STUDY.

Revision	Date	Description	Drawn	Checked
Initial			RS	KY
Date			05/22	05/22

Approved

Contract no. CE 10/2020 (CE)

Contract title
SITE FORMATION AND INFRASTRUCTURE WORKS FOR PROPOSED PUBLIC HOUSING DEVELOPMENT AT SHA PO, SHAP PAT HEUNG AND TAI KEI LENG, YUEN LONG FEASIBILITY STUDY

Drawing title
BUILDING DESIGN FEATURES OF THE SUBJECT SITE

Drawing No. 406041/SP/FR/0301

Scale

CEDD 土木工程拓展署
Civil Engineering and Development Department

binnies
BINNIES HONG KONG LIMITED
賓尼士工程顧問有限公司

本摘要圖於2022年12月5日擬備
EXTRACT PLAN PREPARED ON 5.12.2022

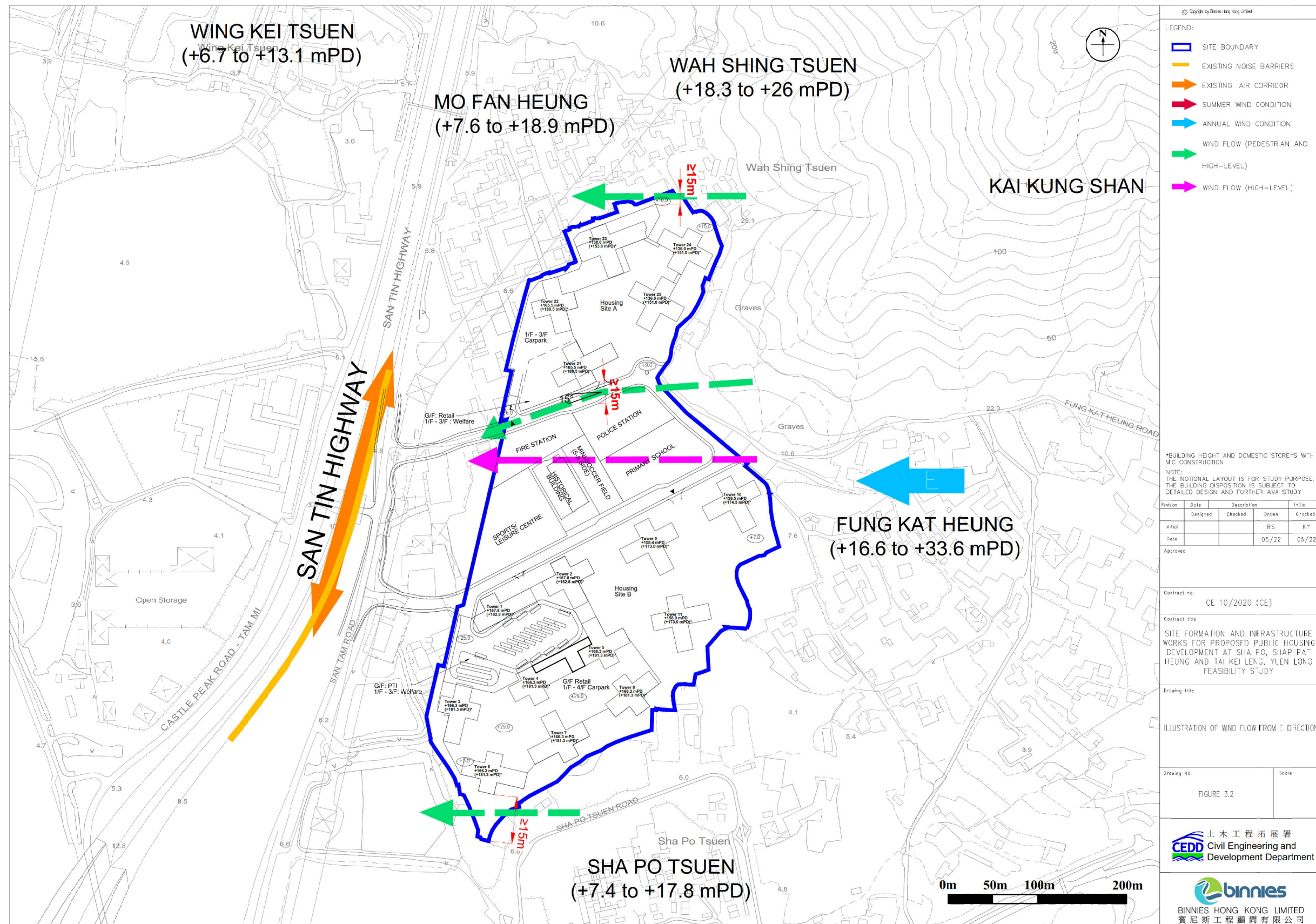
樓宇間距圖
BUILDING SEPARATION PLAN
錦田北分區計劃大綱核准圖
編號S/YL-KTN/9的擬議修訂
PROPOSED AMENDMENTS TO
THE APPROVED KAM TIN NORTH
OUTLINE ZONING PLAN No. S/YL-KTN/9

規劃署
PLANNING DEPARTMENT



參考編號 REFERENCE No.
M/NT/22/37

圖 PLAN
9



盛行風向及擬議空氣流通措施
PREVAILING WIND FLOW AND PROPOSED AIR VENTILATION MITIGATION MEASURES

錦田北分區計劃大綱核准圖
編號S/YL-KTN/9的擬議修訂
PROPOSED AMENDMENTS TO
THE APPROVED KAM TIN NORTH
OUTLINE ZONING PLAN No. S/YL-KTN/9

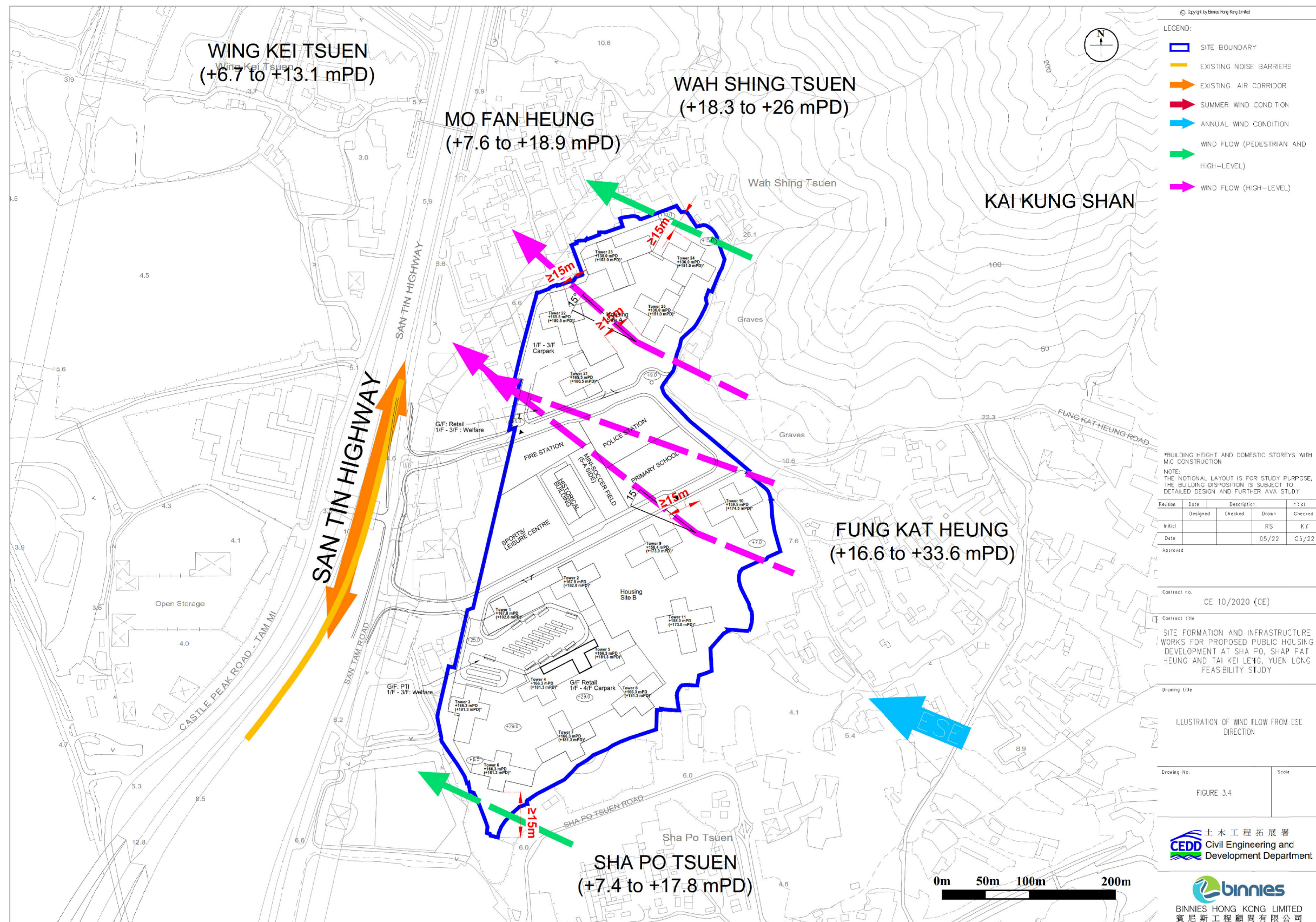
規劃署
PLANNING DEPARTMENT



參考編號 REFERENCE No.
M/NT/22/37

圖 PLAN
10a

本摘要圖於2022年12月5日擬備
EXTRACT PLAN PREPARED ON 5.12.2022



本摘要圖於2022年12月5日擬備
EXTRACT PLAN PREPARED ON 5.12.2022

盛行風向及擬議空氣流通措施
PREVAILING WIND FLOW AND PROPOSED AIR VENTILATION MITIGATION MEASURES

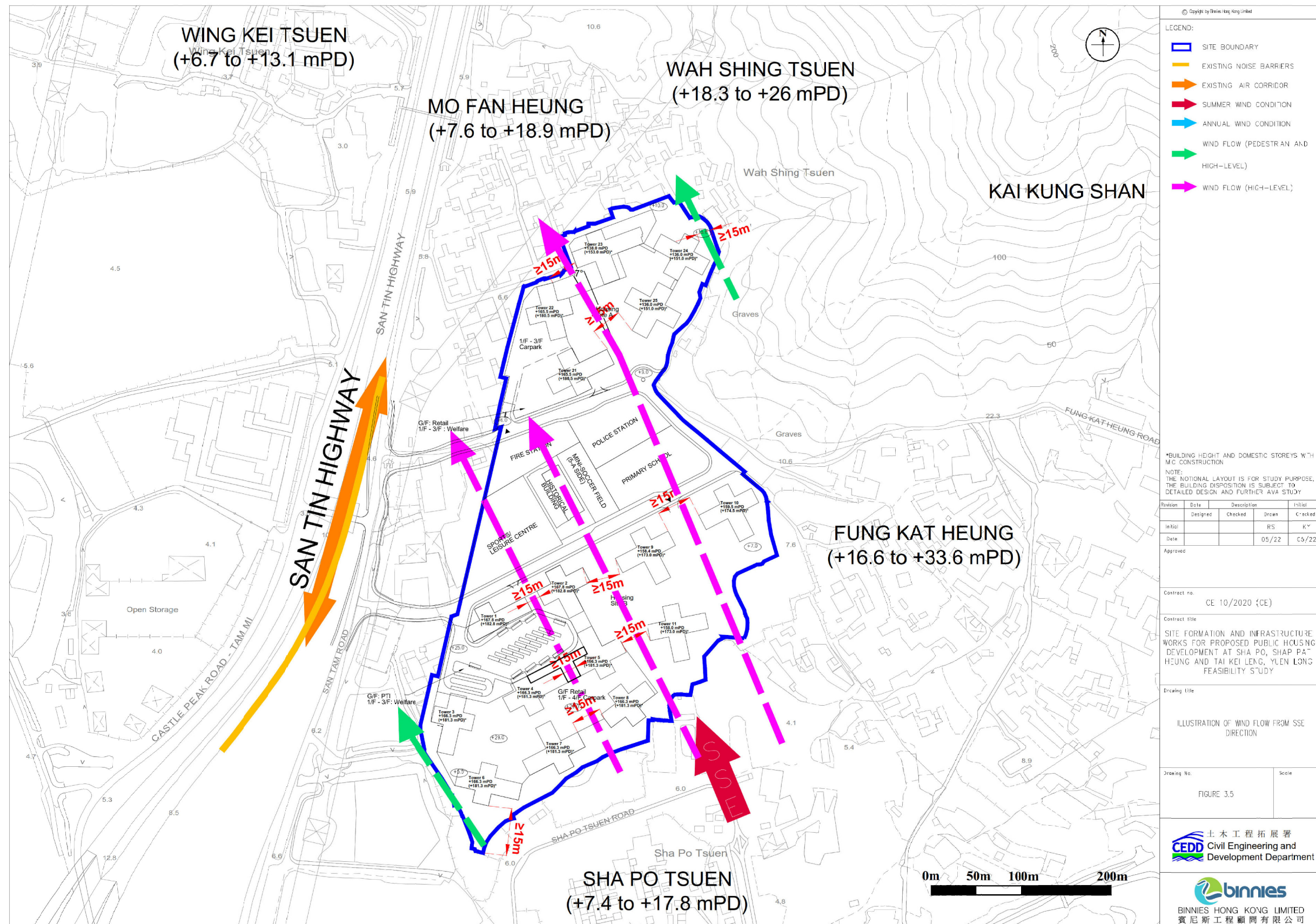
錦田北分區計劃大綱核准圖
編號S/YL-KTN/9的擬議修訂
PROPOSED AMENDMENTS TO
THE APPROVED KAM TIN NORTH
OUTLINE ZONING PLAN No. S/YL-KTN/9

規劃署
PLANNING DEPARTMENT



參考編號 REFERENCE No.
M/NT/22/37

圖 PLAN
10c



盛行風向及擬議空氣流通措施
PREVAILING WIND FLOW AND PROPOSED AIR VENTILATION MITIGATION MEASURES

錦田北分區計劃大綱核准圖
編號S/YL-KTN/9的擬議修訂
PROPOSED AMENDMENTS TO
THE APPROVED KAM TIN NORTH
OUTLINE ZONING PLAN No. S/YL-KTN/9

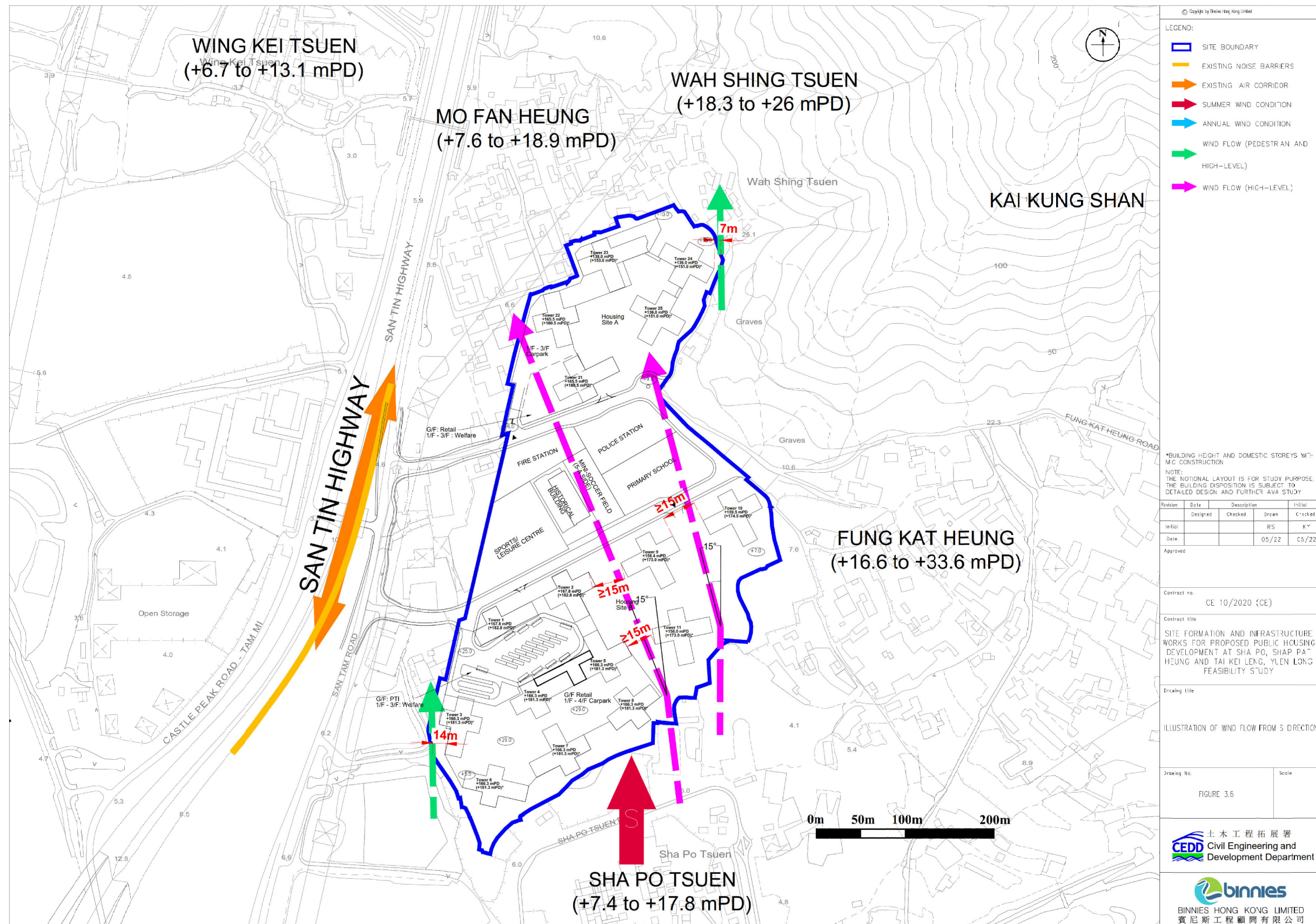
規劃署
PLANNING DEPARTMENT



參考編號 REFERENCE No.
M/NT/22/37

圖 PLAN
10d

本摘要圖於2022年12月5日擬備
EXTRACT PLAN PREPARED ON 5.12.2022



本摘要圖於2022年12月5日擬備
EXTRACT PLAN PREPARED ON 5.12.2022

盛行風向及擬議空氣流通措施
PREVAILING WIND FLOW AND PROPOSED AIR VENTILATION MITIGATION MEASURES

錦田北分區計劃大綱核准圖
編號S/YL-KTN/9的擬議修訂
PROPOSED AMENDMENTS TO
THE APPROVED KAM TIN NORTH
OUTLINE ZONING PLAN No. S/YL-KTN/9

規劃署
PLANNING DEPARTMENT

參考編號 REFERENCE No.
M/NT/22/37

圖 PLAN
10e

