

(Remarks: For indicative purpose only. SSP-018 Notional layout subject to detailed design upon DSP approval.)



URA Cheung Wah Street / Cheung Sha Wan Road  
Development Scheme (SSP-018)

Figure 1.1

Notional Design – Block Plan

Not drawn to scale

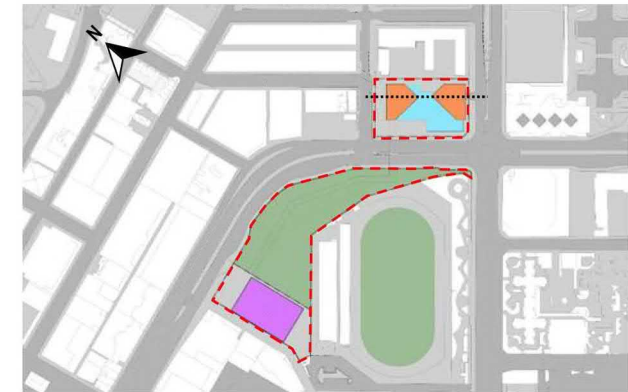
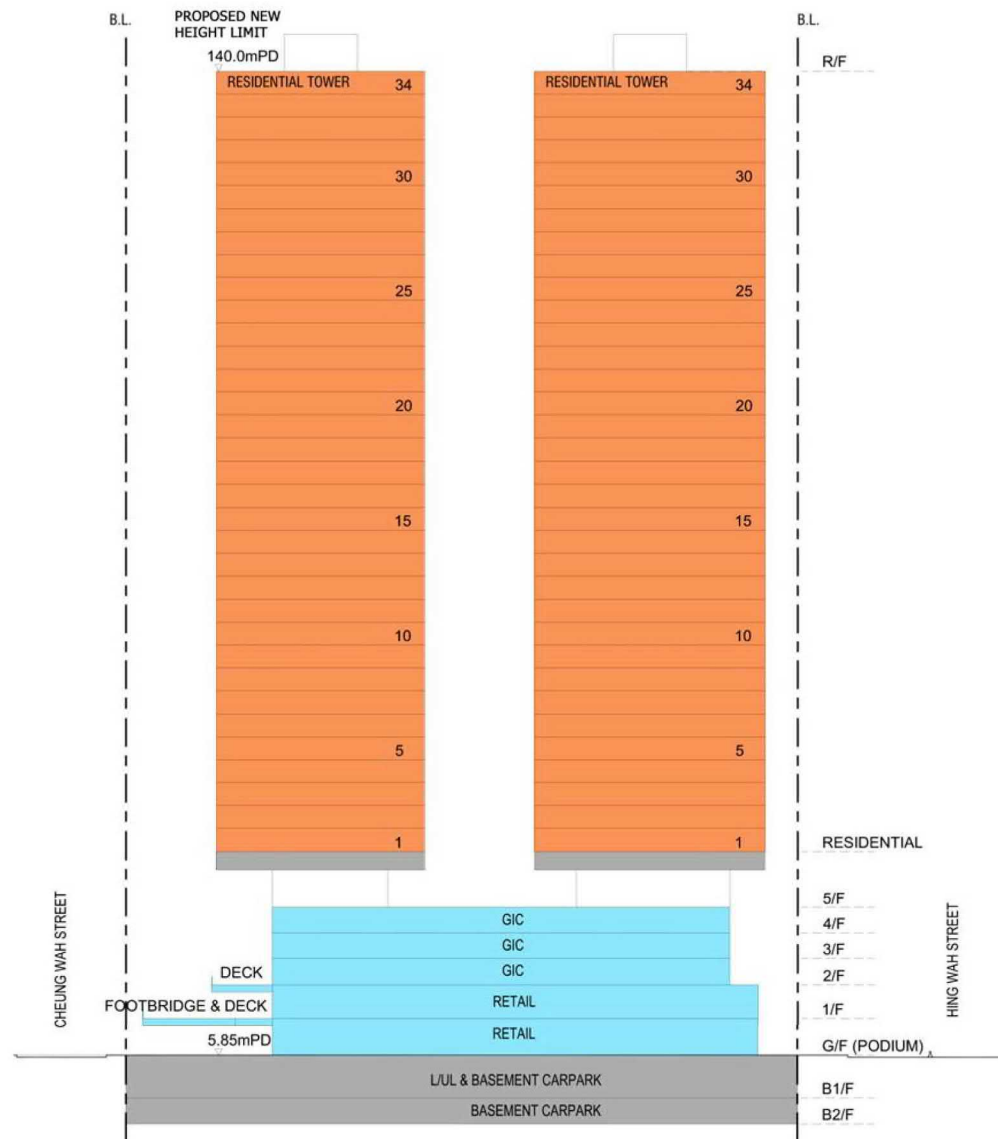
Sep 2021

Annex 9

(資料來源：由市區重建局提供)  
(Source : submitted by Urban Renewal Authority)

參考編號  
REFERENCE No.  
R/S/K5/URA3/1

繪圖 DRAWING  
H-1a



**LEGEND**

The Scheme

(Remarks: For indicative purpose only. SSP-018 Notional layout subject to detailed design upon DSP approval.)



URA Cheung Wah Street / Cheung Sha Wan Road  
Development Scheme (SSP-018)

**Figure 1.2**

**Notional Design – Schematic Section at Site A**

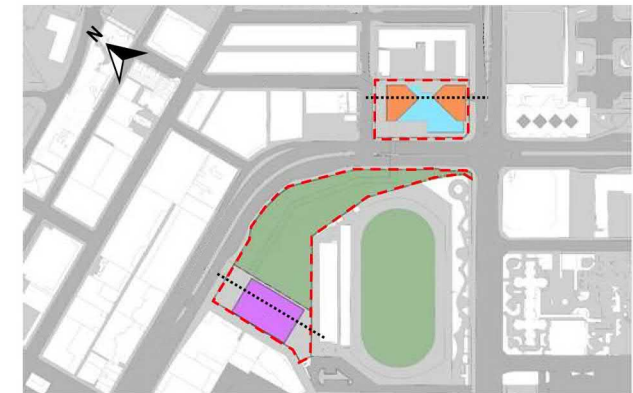
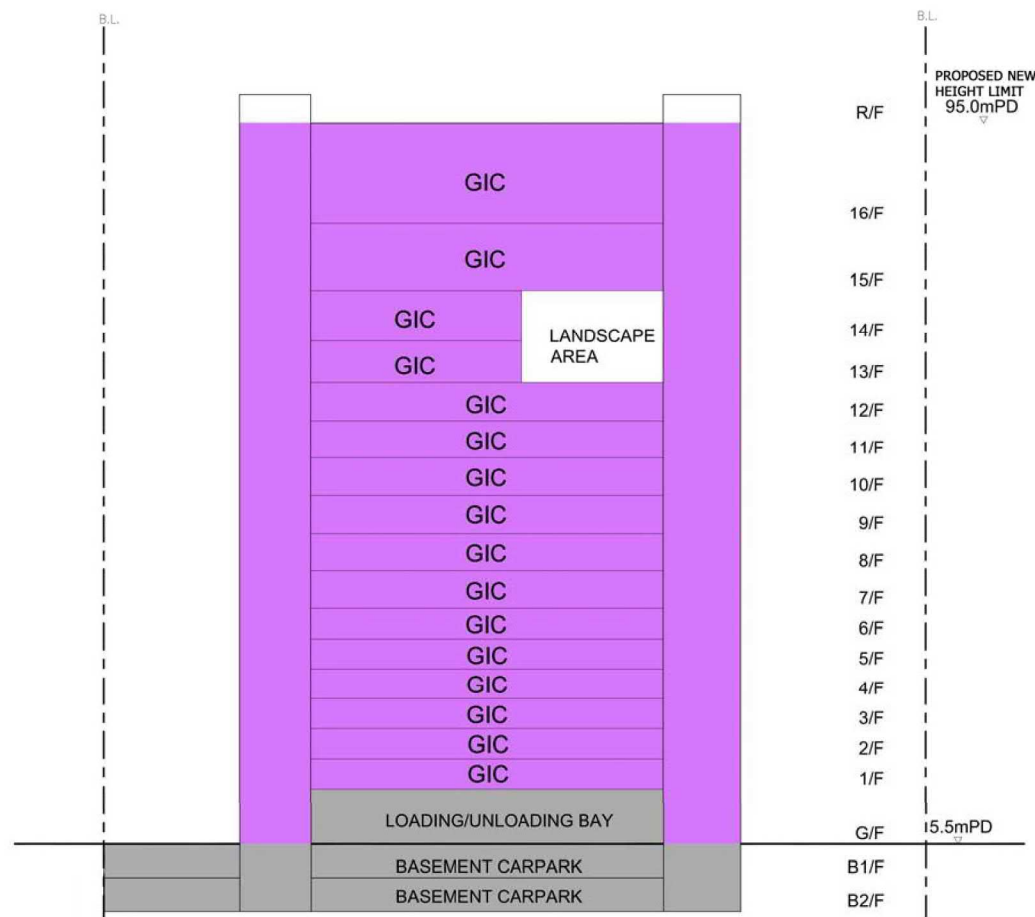
Not drawn to scale

Sep 2021

(資料來源: 由市區重建局提供)  
(Source : submitted by Urban Renewal Authority)

參考編號  
REFERENCE No.  
R/S/K5/URA3/1

繪圖 DRAWING  
H-1b



### LEGEND

The Scheme

(Remarks: For indicative purpose only. SSP-018 Notional layout subject to detailed design upon DSP approval.)



URA Cheung Wah Street / Cheung Sha Wan Road  
Development Scheme (SSP-018)

Figure 1.3

Notional Design – Schematic Section at Site B

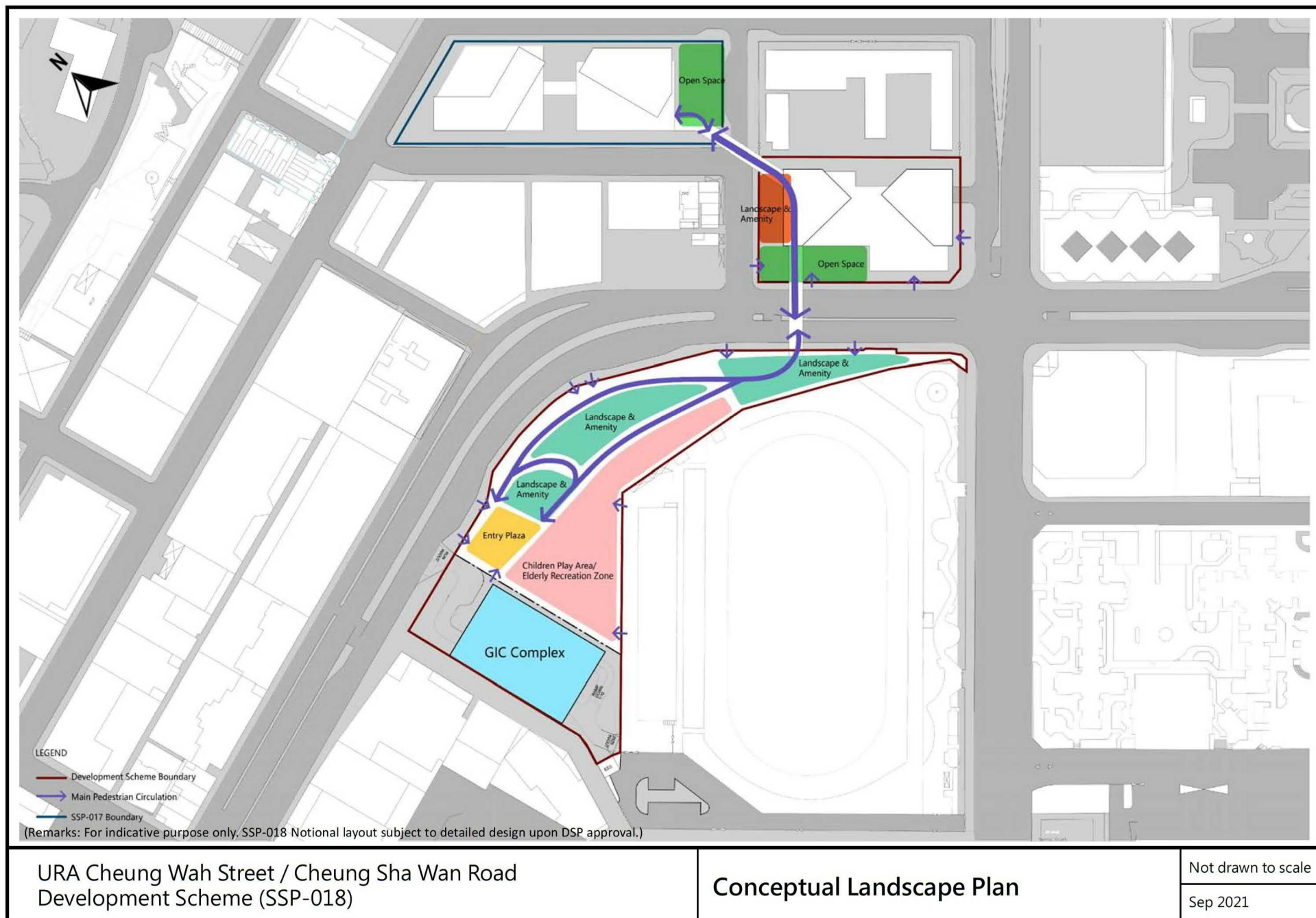
Not drawn to scale

Sep 2021

(資料來源：由市區重建局提供)  
(Source : submitted by Urban Renewal Authority)

參考編號  
REFERENCE No.  
R/S/K5/URA3/1

繪圖 DRAWING  
H-1c



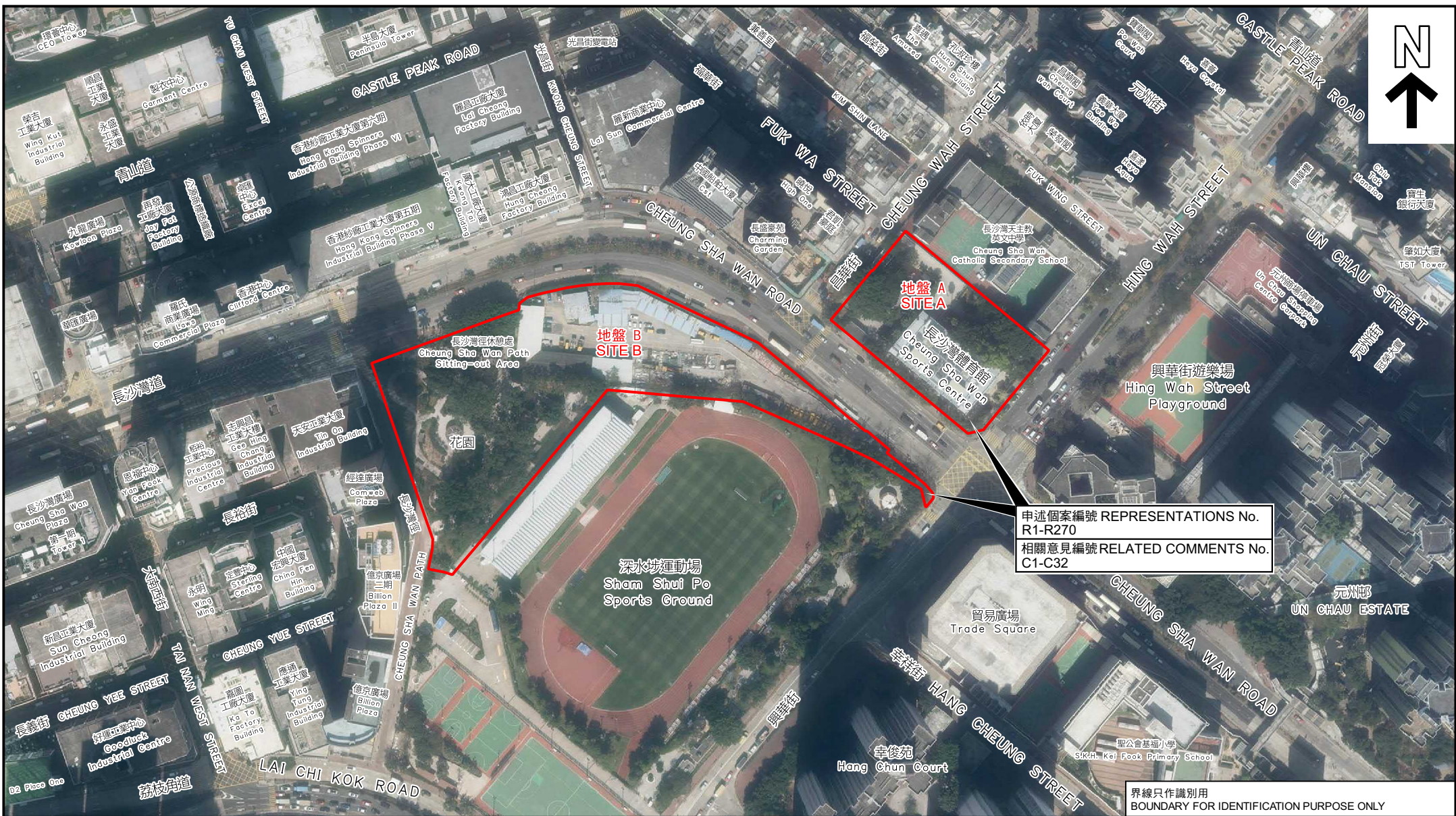
(資料來源: 由市區重建局提供)  
(Source : submitted by Urban Renewal Authority)

參考編號  
REFERENCE No.  
R/S/K5/URA3/1

繪圖 DRAWING  
H-1d







申述個案編號 REPRESENTATIONS No.  
R1-R270  
相關意見編號 RELATED COMMENTS No.  
C1-C32

界線只作識別用  
BOUNDARY FOR IDENTIFICATION PURPOSE ONLY

### 航攝照片 AERIAL PHOTO

本摘要圖於2022年8月9日擬備，所根據的資料為地政總署於2021年2月5日拍攝的航攝照片編號E139432C及E139433C  
EXTRACT PLAN PREPARED ON 9.8.2022 BASED ON AERIAL PHOTOS No.E139432C & E139433C TAKEN ON 5.2.2021 BY LANDS DEPARTMENT

就市區重建局昌華街/長沙灣道發展計劃草圖編號S/K5/URA3/1提出的申述個案編號R1至R270及相關意見編號C1至C32作出考慮  
CONSIDERATION OF REPRESENTATIONS No. R1 TO R270 AND RELATED COMMENTS No. C1 TO C32 TO THE DRAFT URBAN RENEWAL AUTHORITY CHEUNG WAH STREET / CHEUNG SHA WAN ROAD DEVELOPMENT SCHEME PLAN No. S/K5/URA3/1

規劃署  
PLANNING  
DEPARTMENT



參考編號  
REFERENCE No.  
R/S/K5/URA3/1

圖 PLAN  
H-3



界線只作識別用  
BOUNDARY FOR IDENTIFICATION PURPOSE ONLY

本圖於2022年8月19日擬備，所根據的  
資料為攝於2022年8月8日的實地照片

PLAN PREPARED ON 19.8.2022  
BASED ON SITE PHOTO  
TAKEN ON 8.8.2022

### 實地照片 SITE PHOTO

就市區重建局昌華街/長沙灣道發展計劃草圖編號S/K5/URA3/1  
提出的申述個案編號R1至R270及相關意見編號C1至C32作出考慮

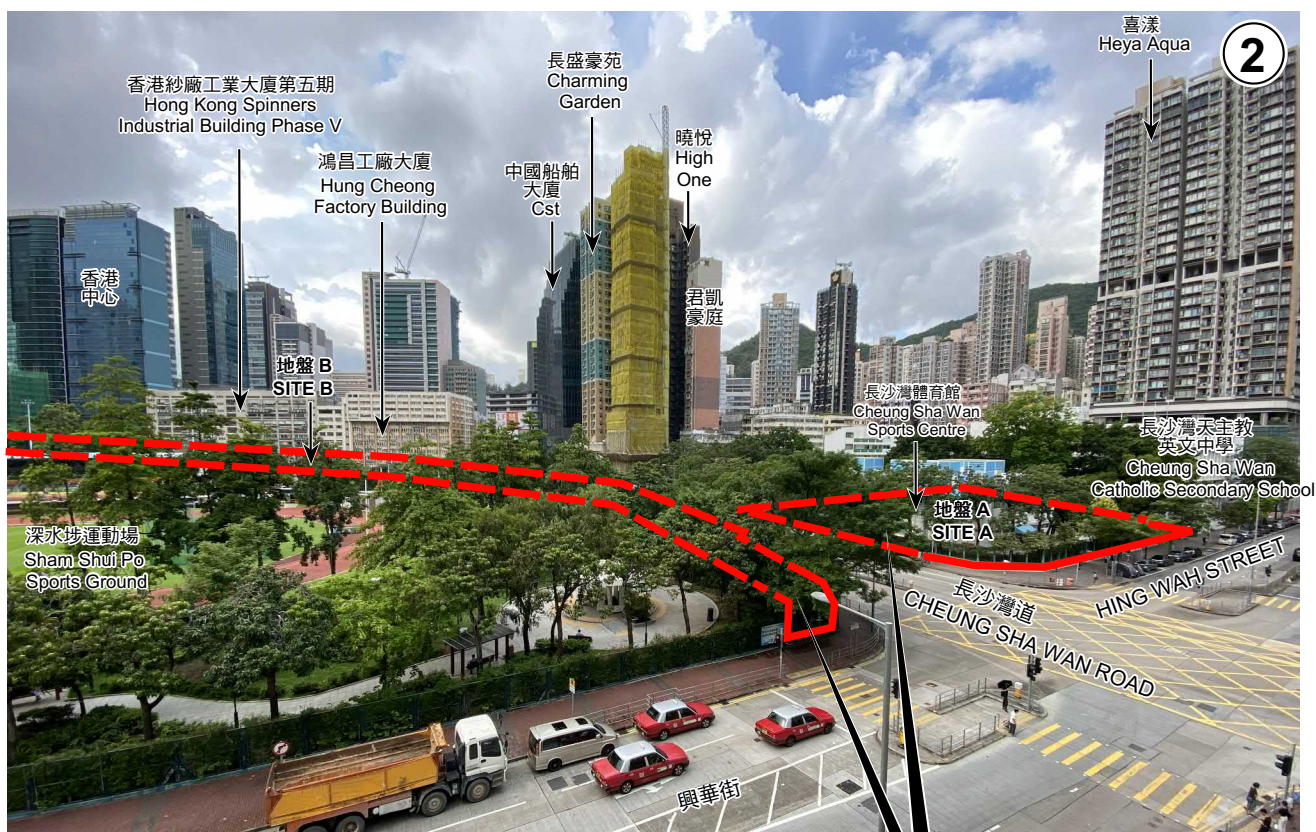
CONSIDERATION OF REPRESENTATIONS No. R1 TO R270 AND  
RELATED COMMENTS No. C1 TO C32 TO THE DRAFT  
URBAN RENEWAL AUTHORITY CHEUNG WAH STREET /  
CHEUNG SHA WAN ROAD DEVELOPMENT SCHEME PLAN No. S/K5/URA3/1

規劃署  
PLANNING  
DEPARTMENT

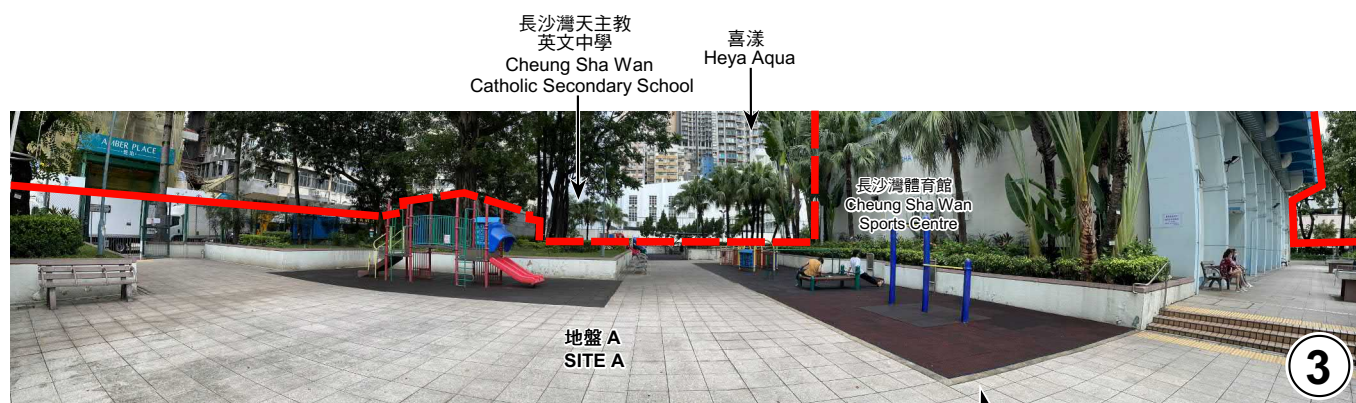


參考編號  
REFERENCE No.  
R/S/K5/URA3/1

圖 PLAN  
H-4a



申述個案編號 REPRESENTATIONS No.  
R1-R270  
相關意見編號 RELATED COMMENTS No.  
C1-C32



申述個案編號 REPRESENTATIONS No.  
R1-R270  
相關意見編號 RELATED COMMENTS No.  
C1-C32

界線只作識別用  
BOUNDARY FOR IDENTIFICATION  
PURPOSE ONLY

本圖於2022年8月19日擬備，所根據的  
資料為攝於2022年8月18日的實地照片

PLAN PREPARED ON 19.8.2022  
BASED ON SITE PHOTOS  
TAKEN ON 18.8.2022

### 實地照片 SITE PHOTOS

就市區重建局昌華街/長沙灣道發展計劃草圖編號S/K5/URA3/1  
提出的申述個案編號R1至R270及相關意見編號C1至C32作出考慮  
CONSIDERATION OF REPRESENTATIONS No. R1 TO R270 AND  
RELATED COMMENTS No. C1 TO C32 TO THE DRAFT  
URBAN RENEWAL AUTHORITY CHEUNG WAH STREET /  
CHEUNG SHA WAN ROAD DEVELOPMENT SCHEME PLAN No.  
S/K5/URA3/1

規劃署  
PLANNING  
DEPARTMENT



參考編號  
REFERENCE No.  
R/S/K5/URA3/1

圖 PLAN  
H-4b



申述個案編號 REPRESENTATIONS No.  
R1-R270  
相關意見編號 RELATED COMMENTS No.  
C1-C32



申述個案編號 REPRESENTATIONS No.  
R1-R270  
相關意見編號 RELATED COMMENTS No.  
C1-C32

界線只作識別用  
BOUNDARY FOR IDENTIFICATION  
PURPOSE ONLY

本圖於2022年8月19日擬備，所根據的  
資料為攝於2022年8月18日的實地照片

PLAN PREPARED ON 19.8.2022  
BASED ON SITE PHOTOS  
TAKEN ON 18.8.2022

### 實地照片 SITE PHOTOS

就市區重建局昌華街/長沙灣道發展計劃草圖編號S/K5/URA3/1  
提出的申述個案編號R1至R270及相關意見編號C1至C32作出考慮  
CONSIDERATION OF REPRESENTATIONS No. R1 TO R270 AND  
RELATED COMMENTS No. C1 TO C32 TO THE DRAFT  
URBAN RENEWAL AUTHORITY CHEUNG WAH STREET /  
CHEUNG SHA WAN ROAD DEVELOPMENT SCHEME PLAN No.  
S/K5/URA3/1

規劃署  
PLANNING  
DEPARTMENT



參考編號  
REFERENCE No.  
R/S/K5/URA3/1

圖 PLAN  
H-4c